AFSC BOGOSLOF SURVEY TIMING AND POLLOCK DISTRIBUTION

(1988-98)

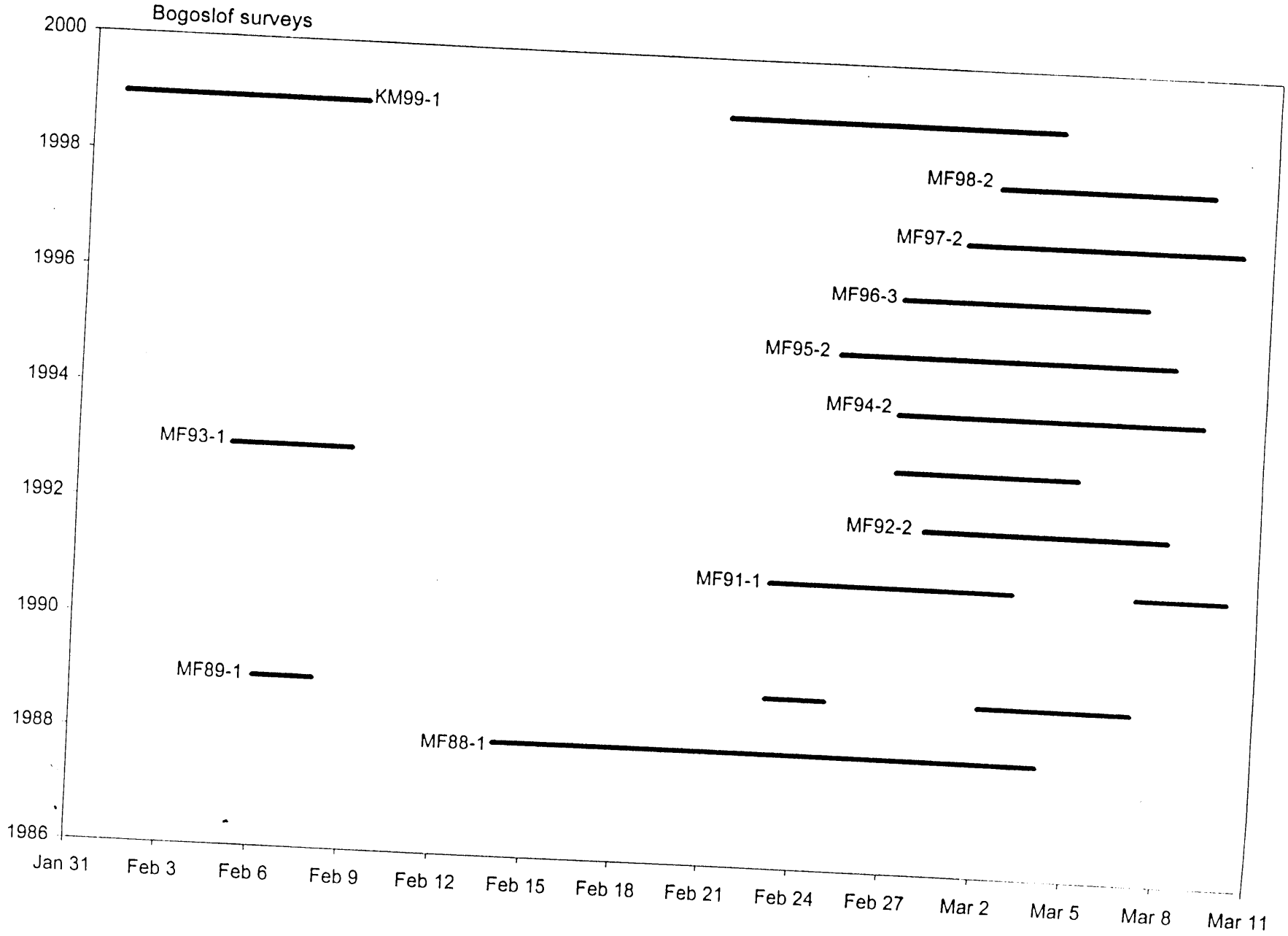
Bogoslof surveys
2000
1998
1996
1994
1992
1990
1988
1986
KM99-1
MF98-2
MF97-2
MF96-3
MF95-2
MF94-2
MF93-1
MF92-2
MF91-1
MF89-1
MF88-1
Jan 31
Feb 3
Feb 6
Feb 9
Feb 12
Feb 15
Feb 18
Feb 21
Feb 24
Feb 27
Mar 2
Mar 5
Mar 8
Mar 11

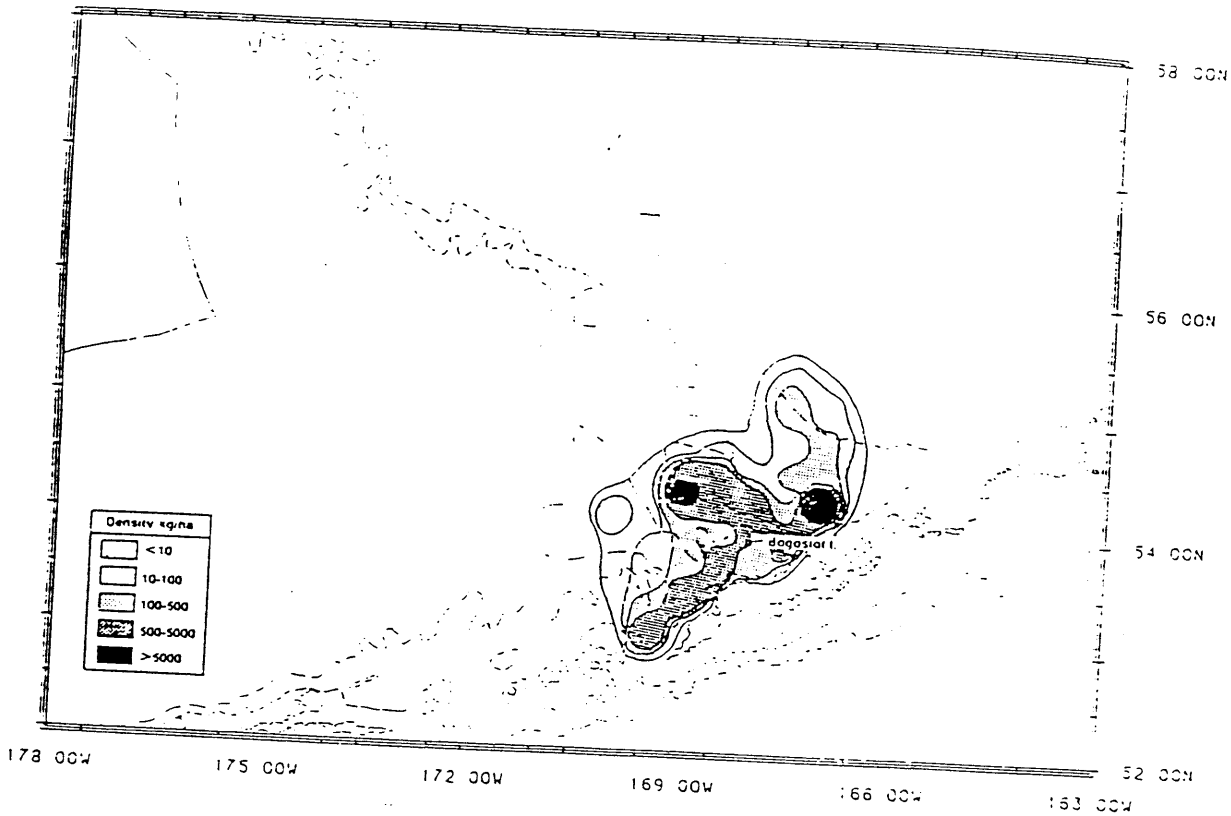

Figure 6. Midwater distribution and abundance of walleye pollock in the Aleutian Basin in winter 1988.

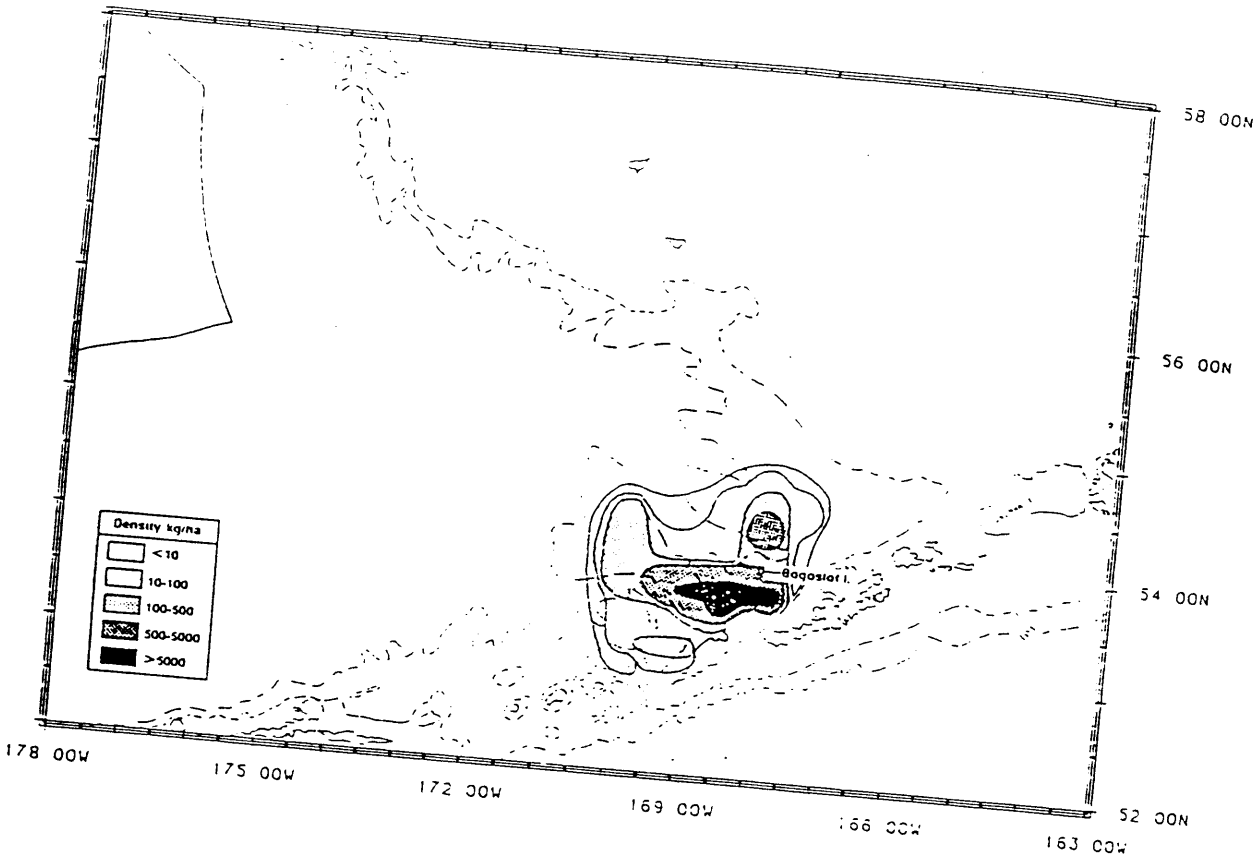

Figure 7. Midwater distribution and abundance of walleye pollock in the Aleutian Basin in winter 1989.

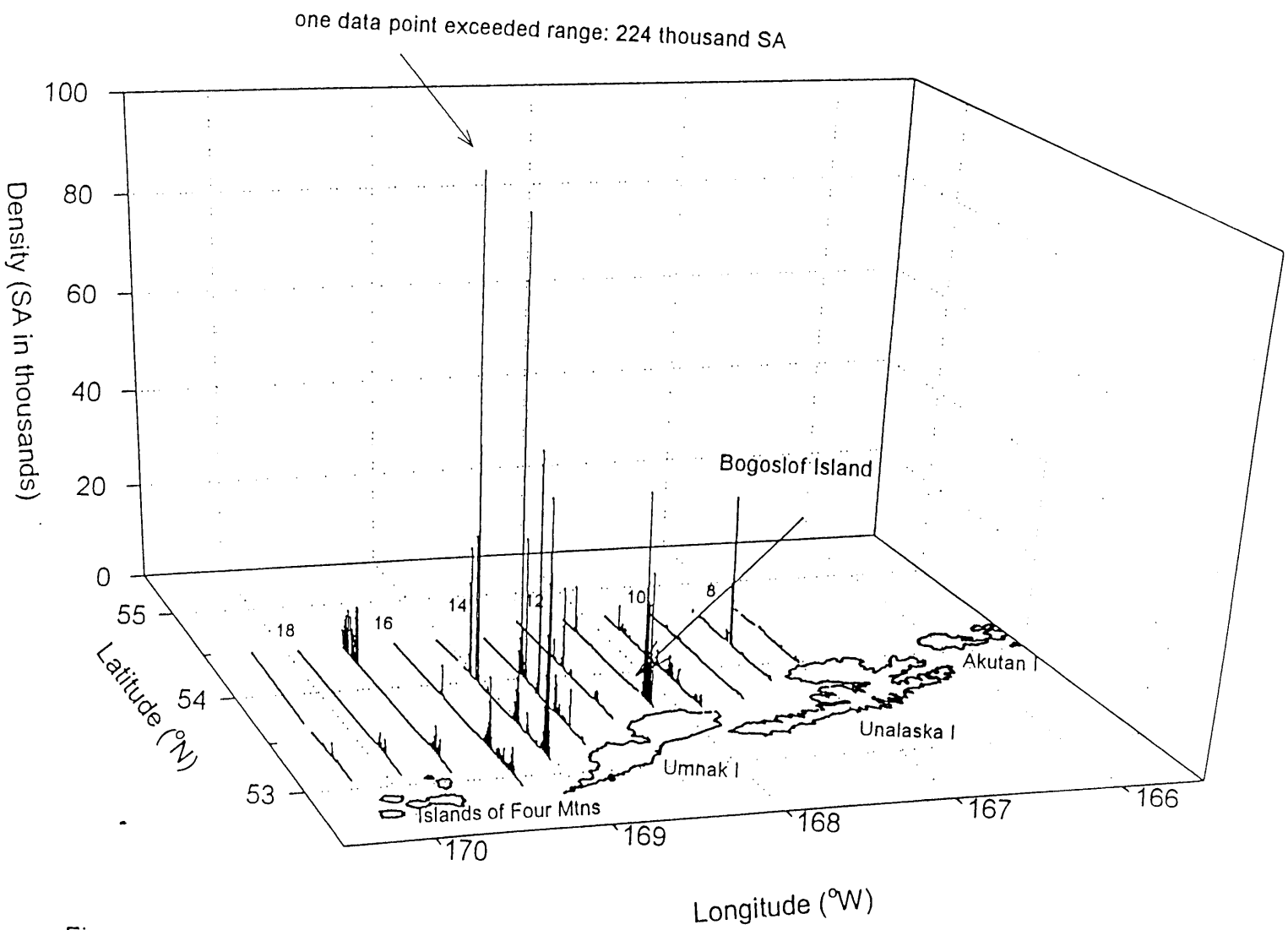

Figure 1a. Relative pollock density along trackline from pass 1 of the winter 1991 echo integration-trawl survey of the Bogoslof Island area. Transect numbers are indicated.

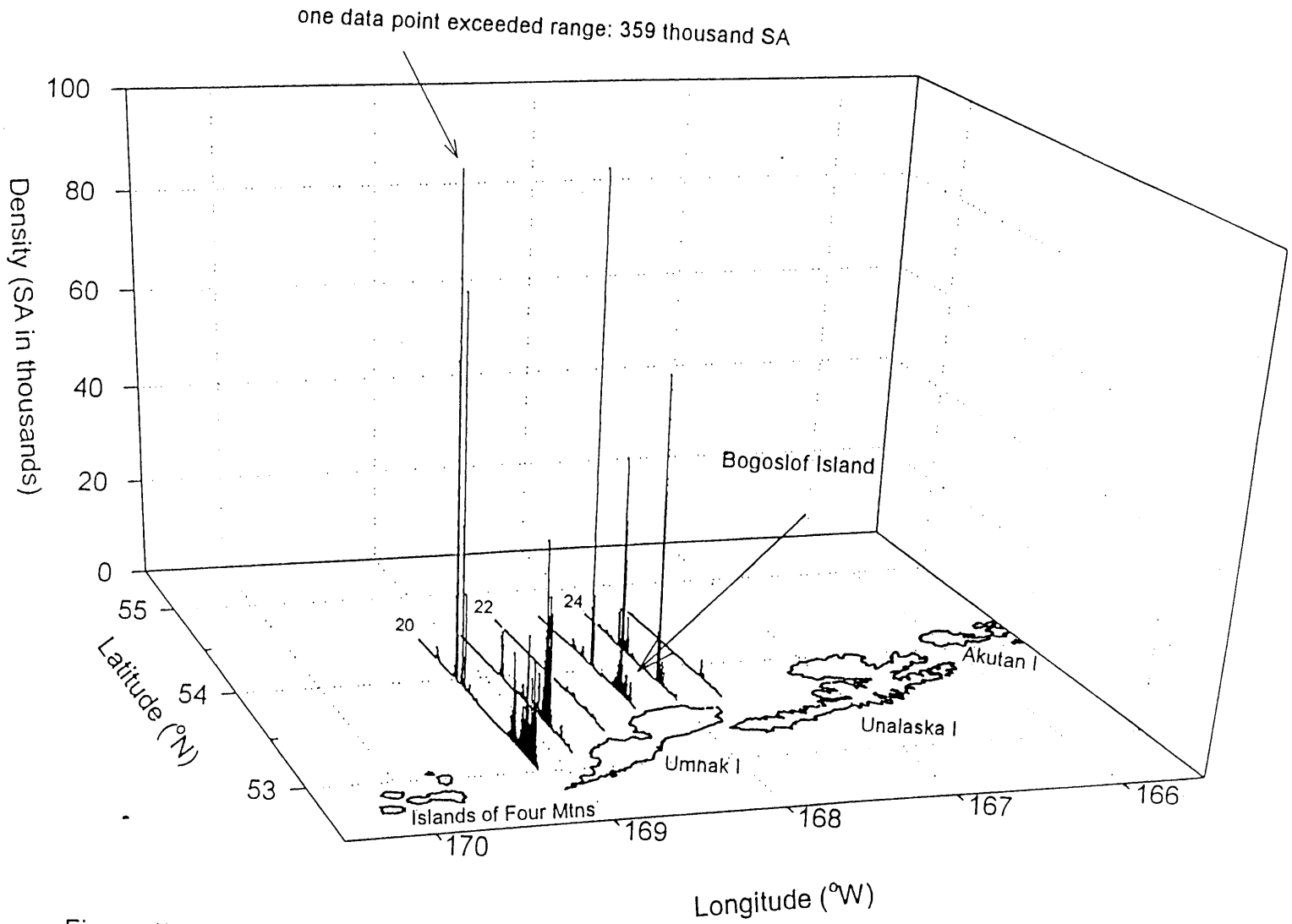

Figure 1b. Relative pollock density along trackline from pass 2 of the winter 1991 echo integration-trawl survey of the Bogoslof Island area. Transect numbers are indicated.

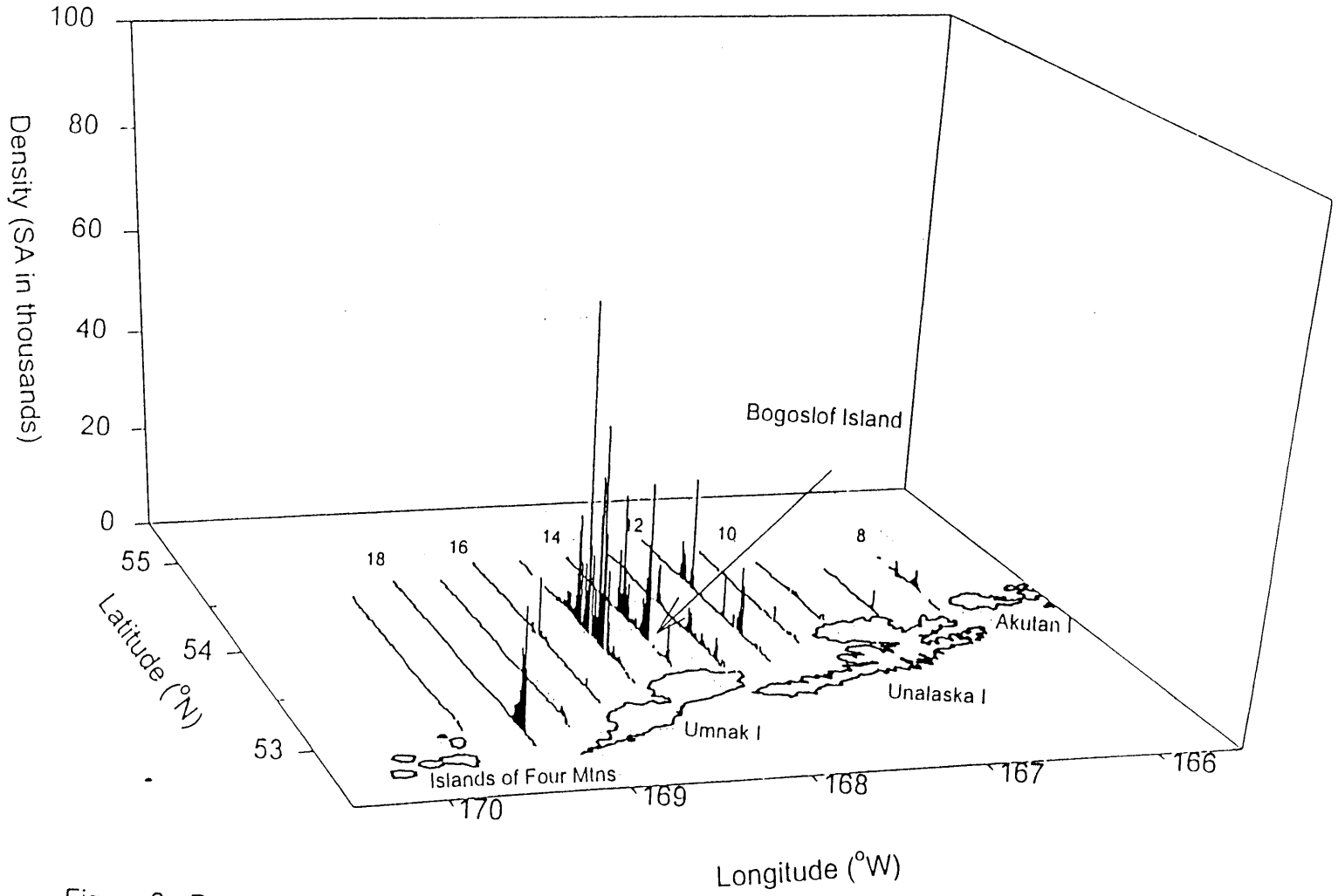

Figure 2. Relative pollock density along trackline from the winter 1992 echo integration-trawl survey of the Bogoslof Island area. Transect numbers are indicated.

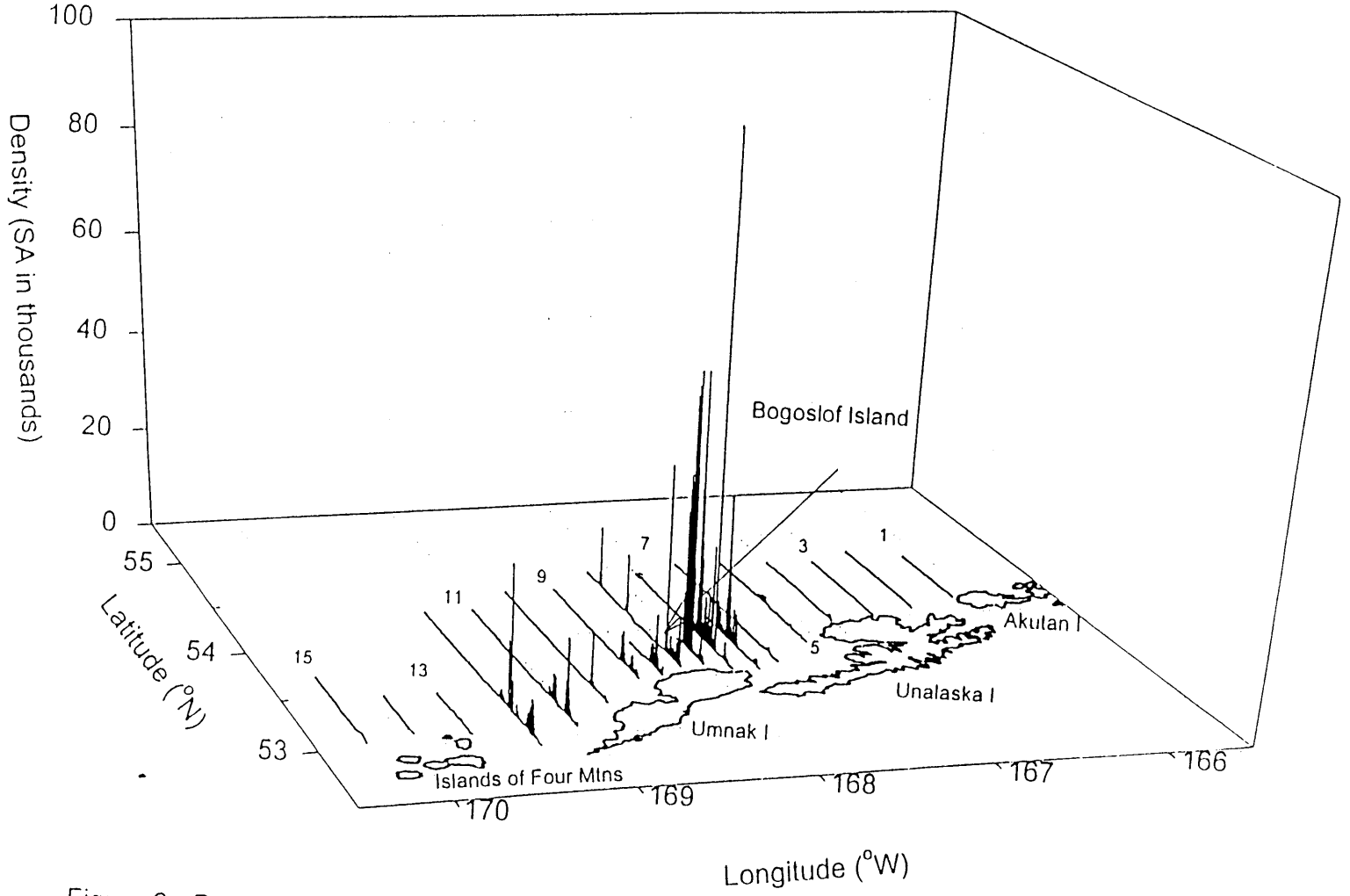

Figure 2. Relative pollock density along trackline from pass 2+ of the winter 1993 echo integration-trawl survey of the Bogoslof Island area. Transect numbers are indicated.

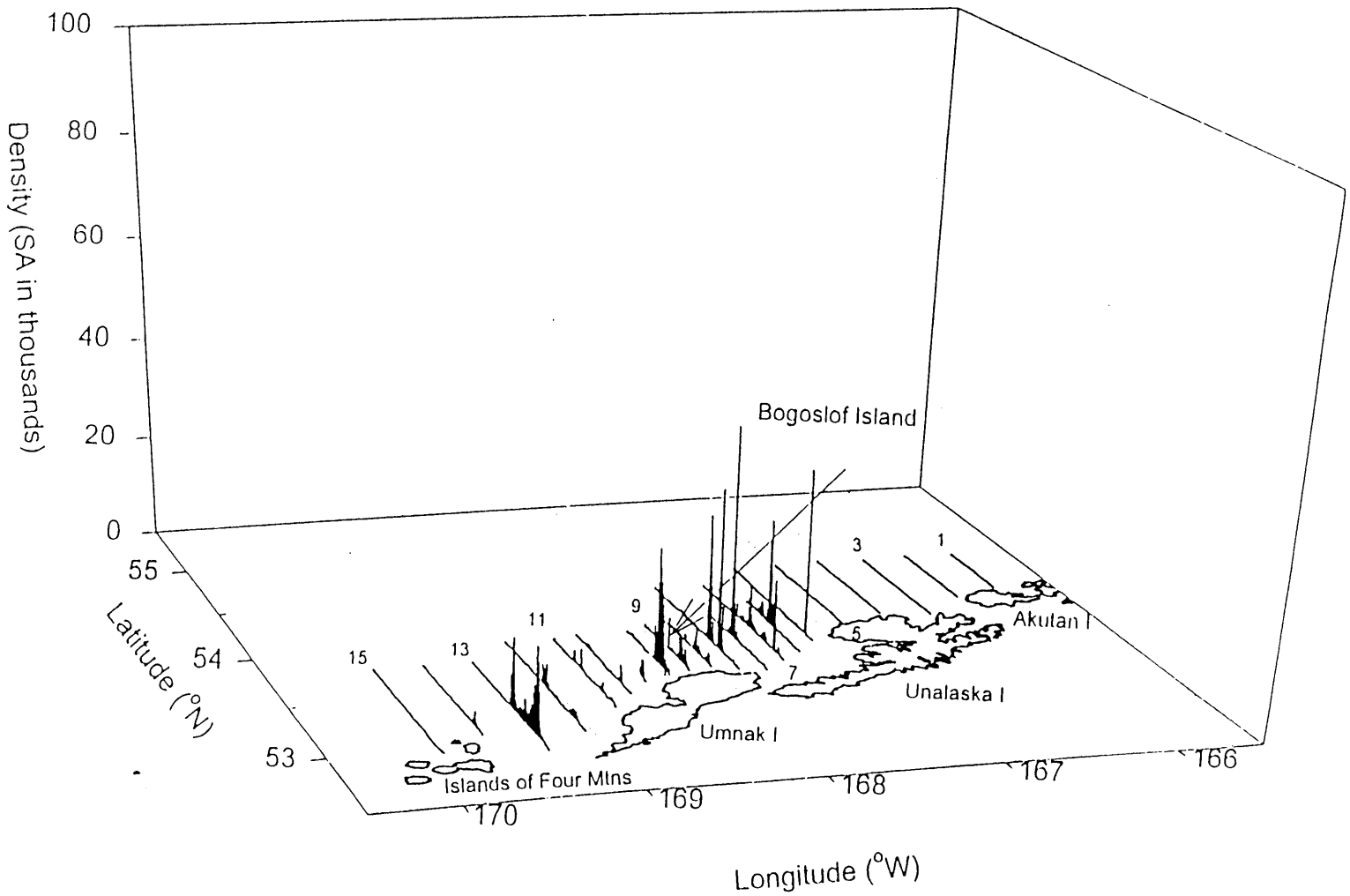

Figure 2. Relative pollock density (spawners) along trackline from the winter 1994 echo integration-trawl survey of the Bogoslof Island area. Transect numbers are indicated.

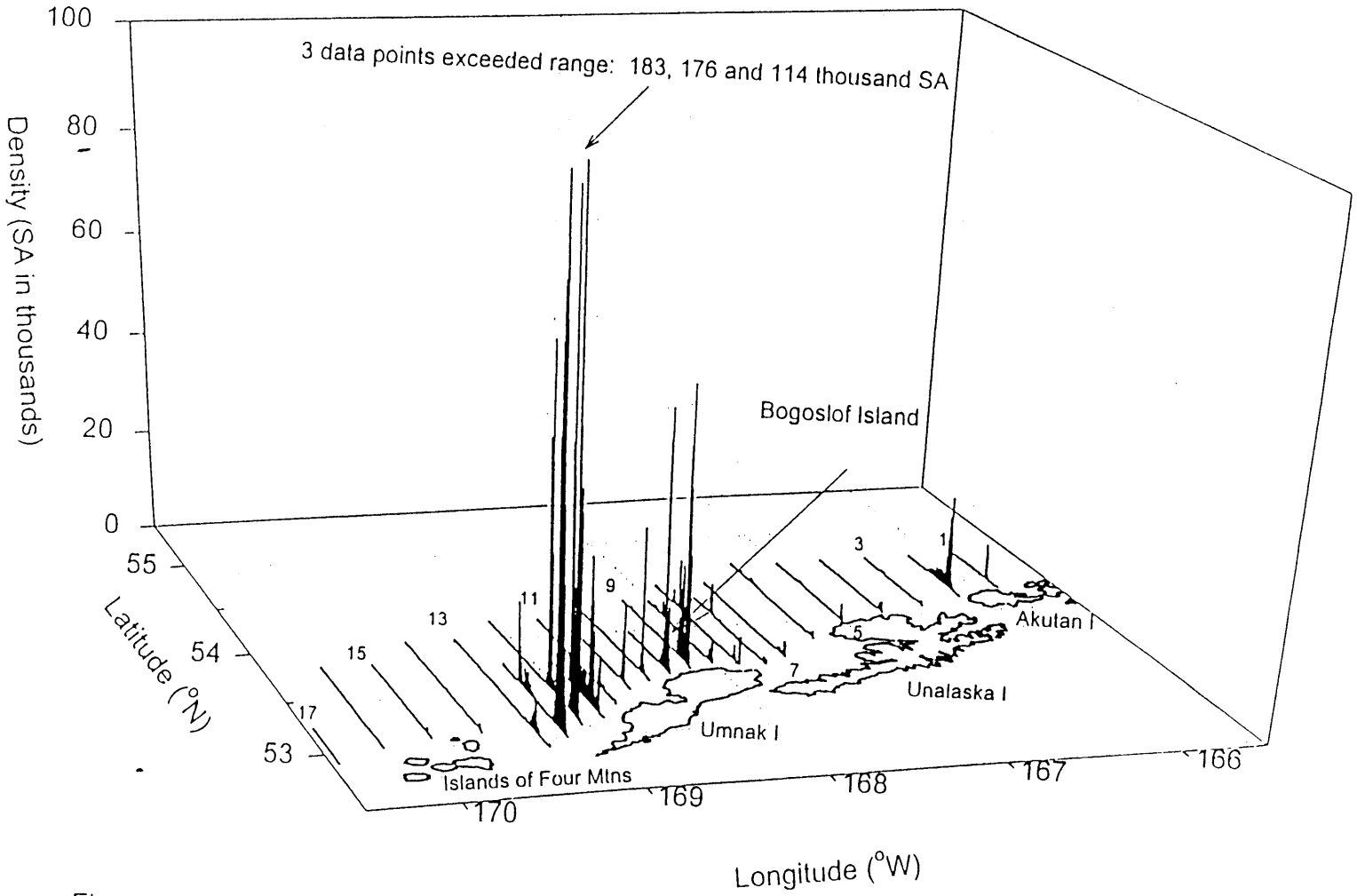

Figure 2. Relative pollock density along trackline from pass 1 of the winter 1995 echo integration-trawl survey of the Bogoslof Island area. Transect numbers are indicated.

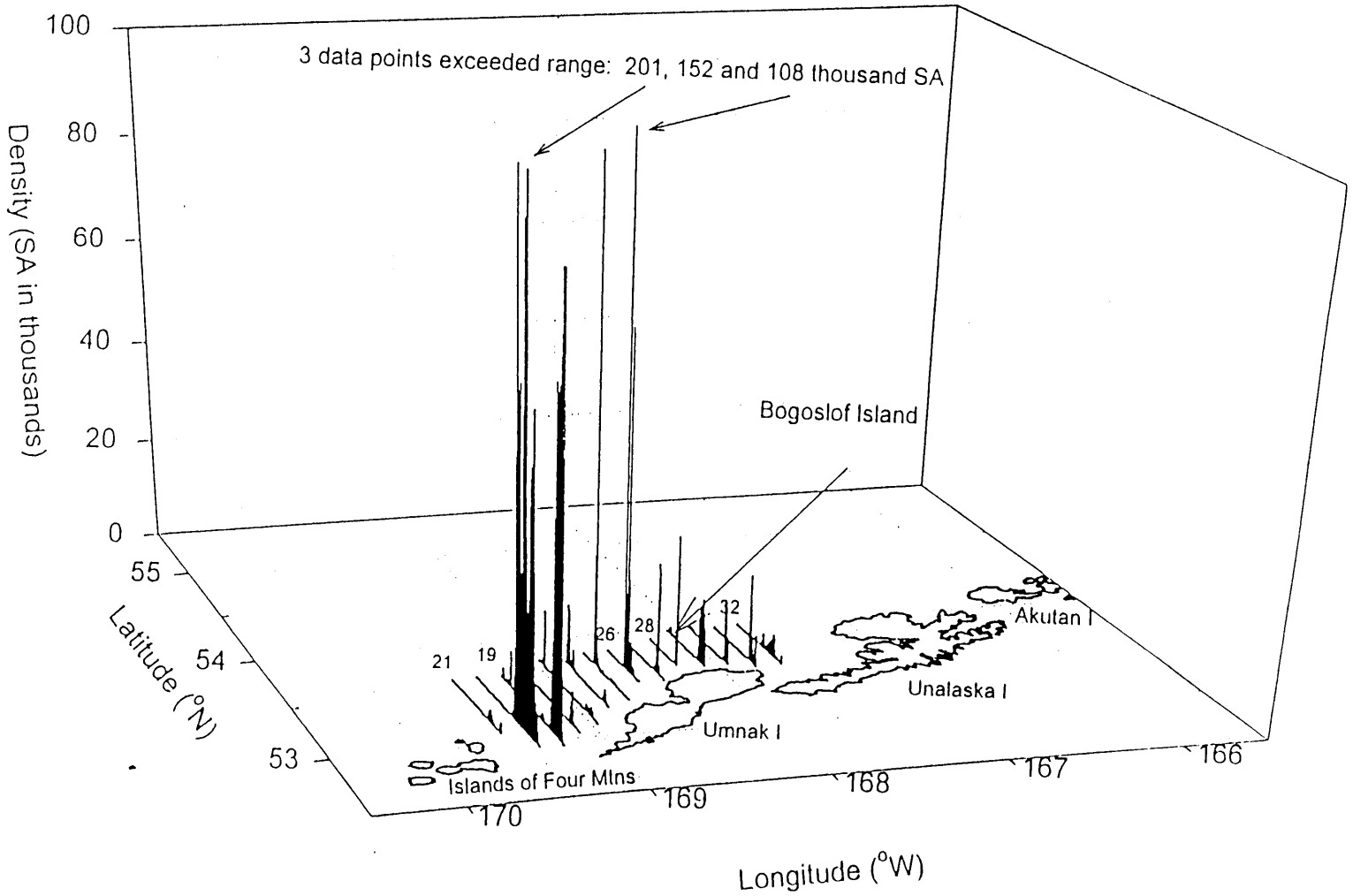

Figure 2. Relative pollock density along trackline from pass 2 of the winter 1995 echo integration-trawl survey of the Bogoslof Island area. Transect numbers are indicated.

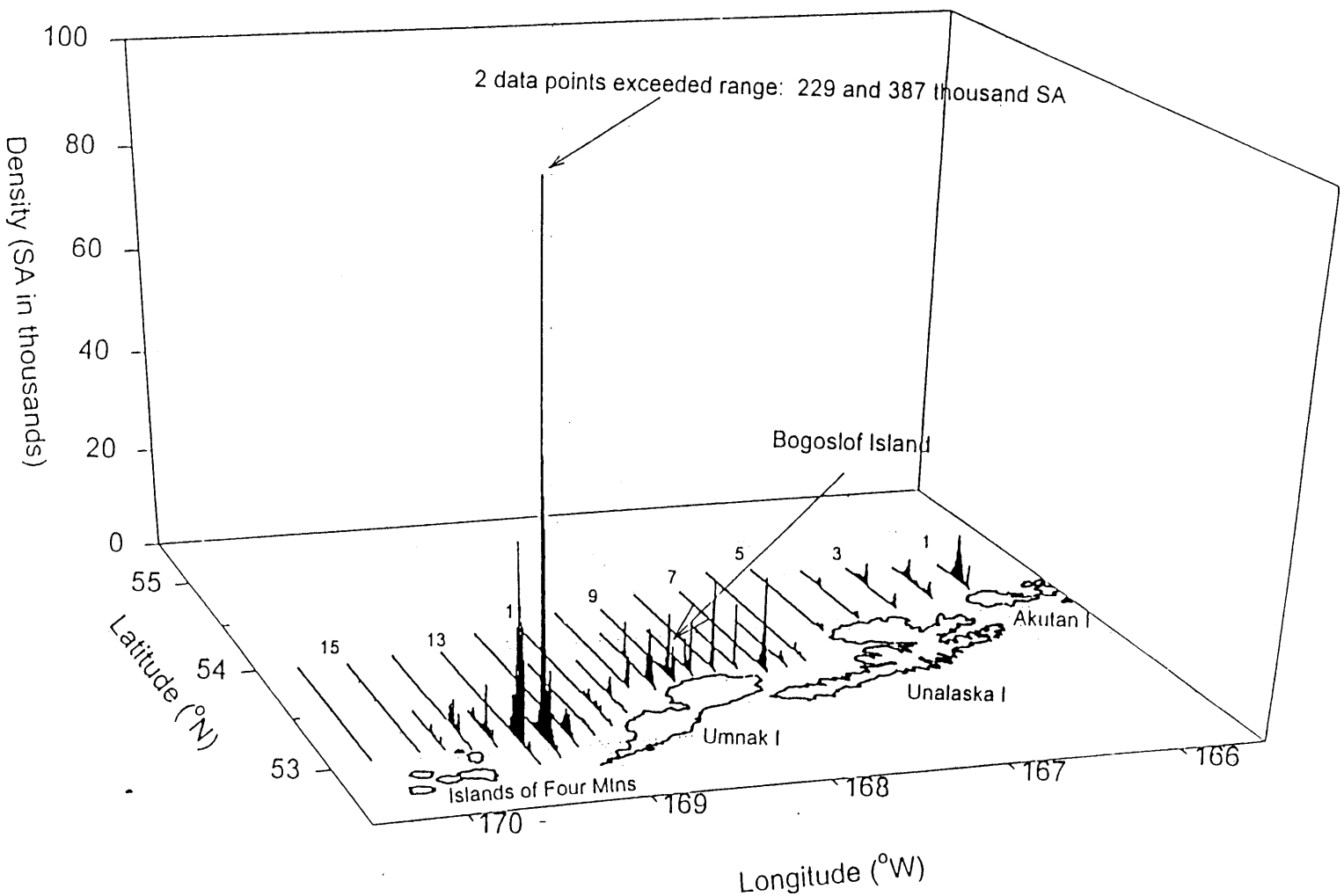

Figure 2. Relative pollock density along trackline from the winter 1996 echo integration-trawl survey of the Bogoslof Island area. Transect numbers are indicated.

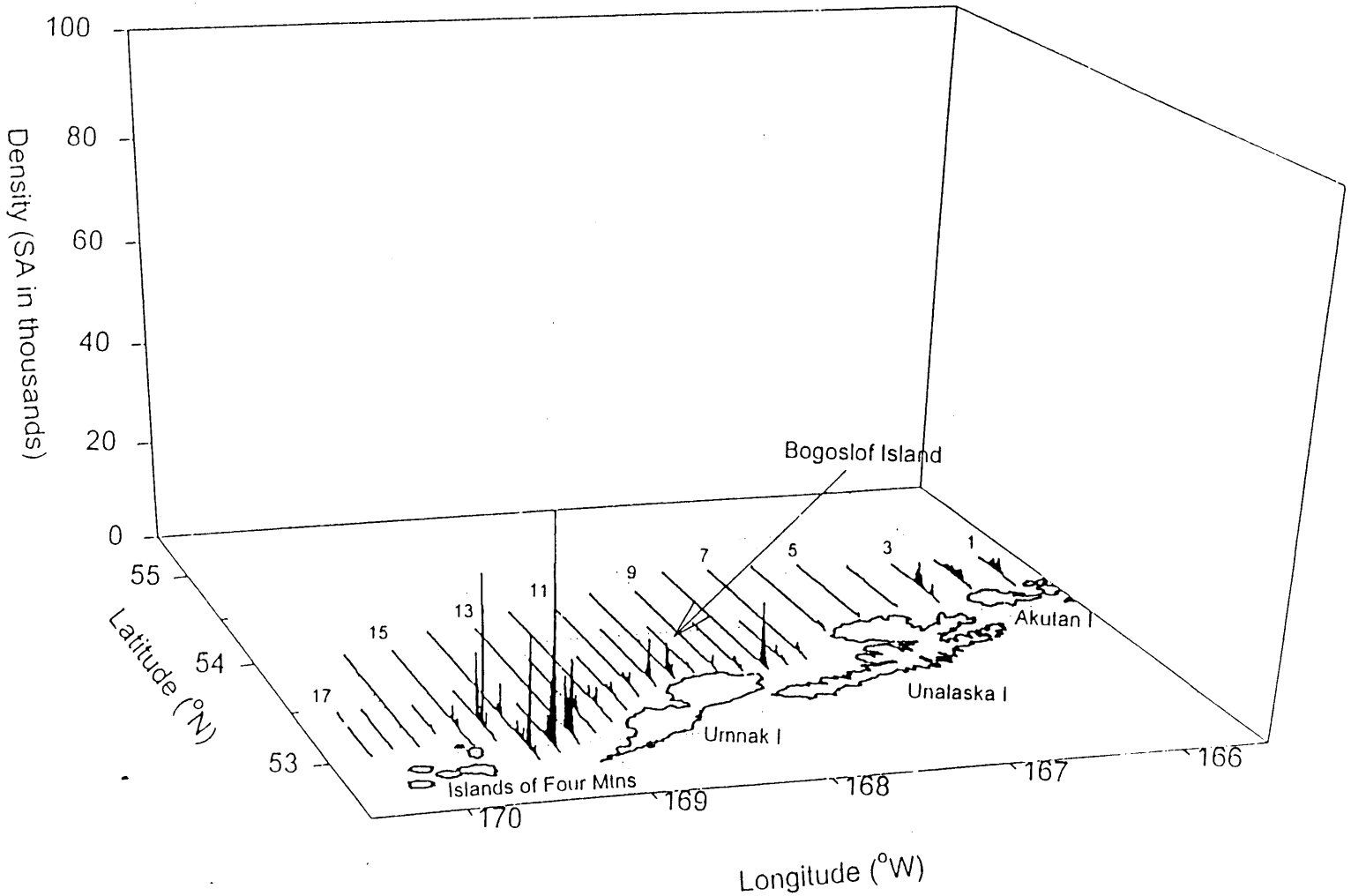

Figure 2. Relative pollock density along trackline from pass 1 of the winter 1997 echo integration-trawl survey of the Bogoslof Island area. Transect numbers are indicated.

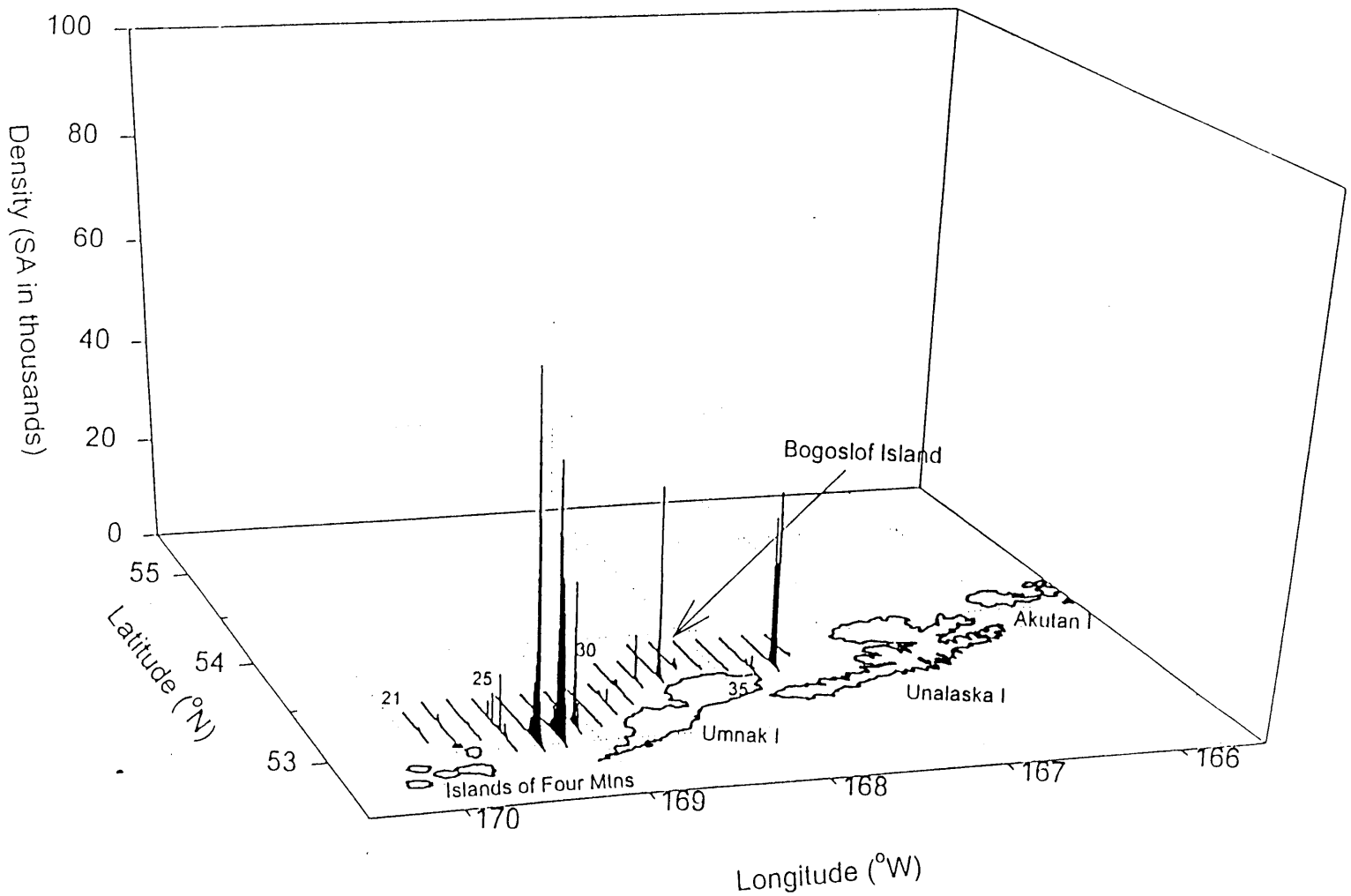

Figure 2. Relative pollock density along trackline from pass 2 of the winter 1997 echo integration-trawl survey of the Bogoslof Island area. Transect numbers are indicated.