Figure 3.2-28. Historical Red King Crab Catch (in 1,000 mt) in Cook Inlet, Kodiak, Aleutian Islands, and Bristol Bay. Cook Inlet, Kodiak, and Aleutian Islands catches are given per season (for example, 1960 refers to the 1960/61 season).

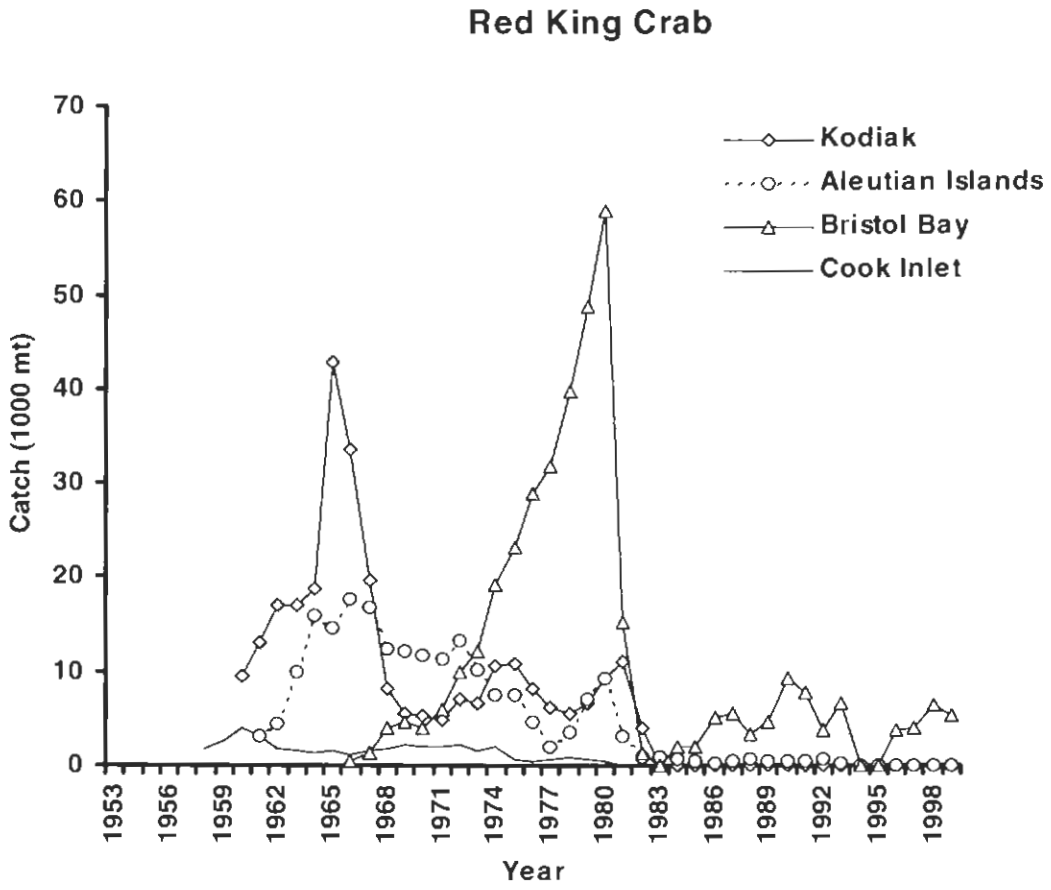

Source: ADF&G 2000b

Figure 3.2-29. Historical Blue King Crab Catch (in 1,000 mt) in the Pribilof Islands and St. Matthew Island. The Pribilof Islands catches are given per season (for example, 1972 refers to the 1972/73 season).

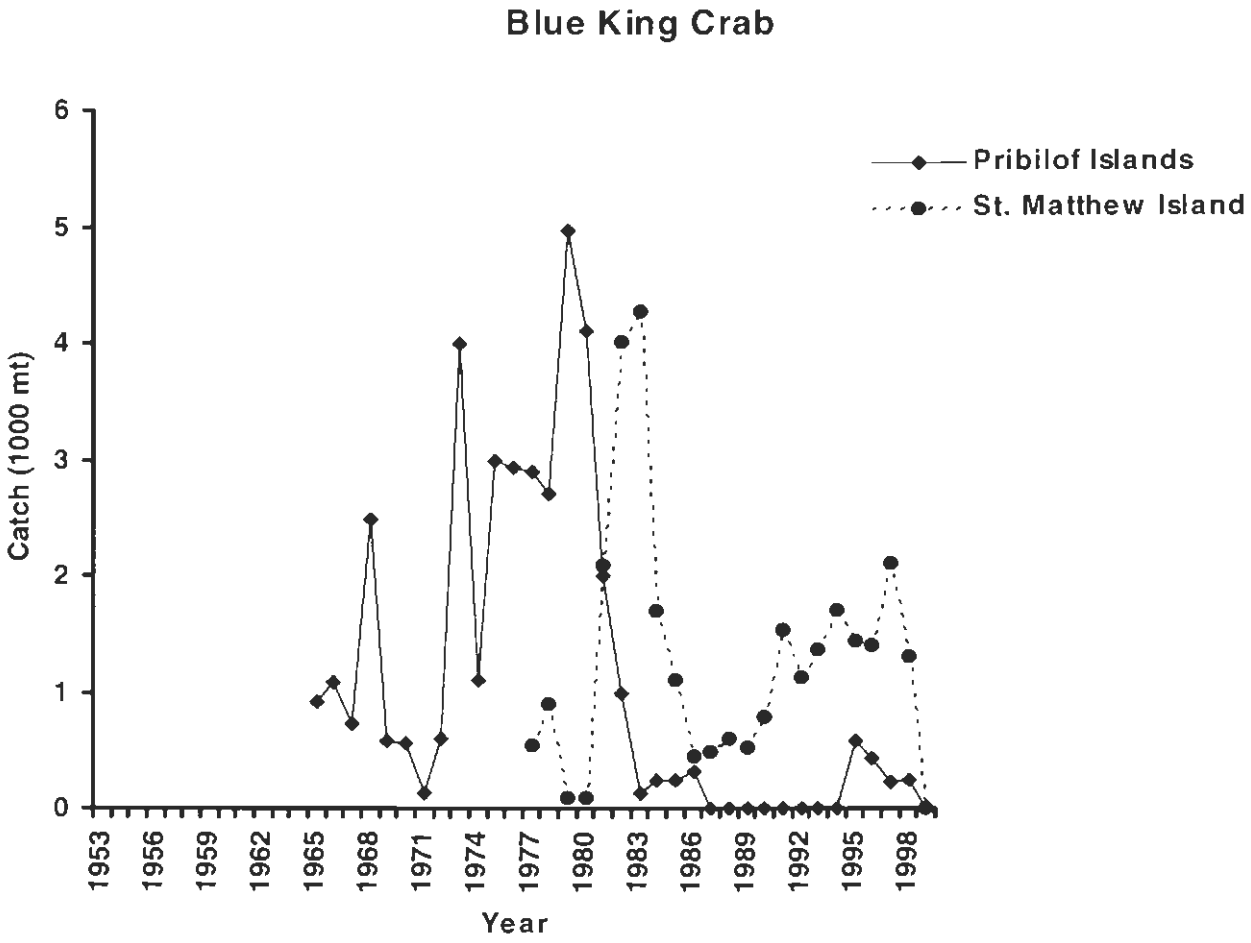

Source: ADF&G 2000b

Figure 3.2-30. Historical Seasonal Golden King Crab Catch (in 1,000 mt) in PWS and the Aleutian Islands. Catches are given per season (for example, 1981 refers to the 1981/82 season).

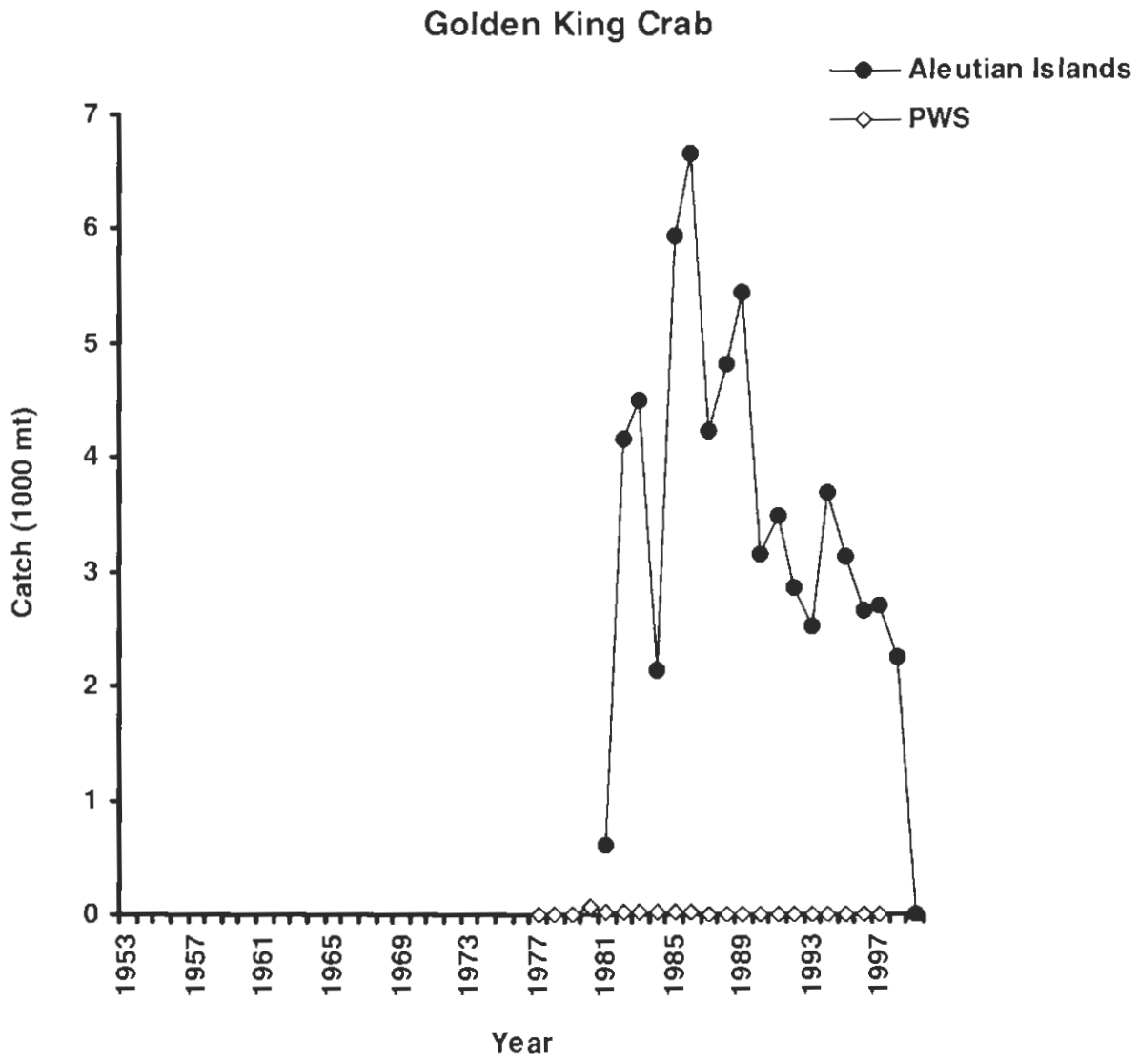

Source: ADF&G 2000b

Figure 3.2-31. Historical Tanner Crab Catch (in 1,000 mt) in the PWS, Cook Inlet, Kodiak, Chignik, Southern Peninsula, and Bering Sea Areas. Some catches are given per season (spanning two calendar years), whereas others are per calendar year.

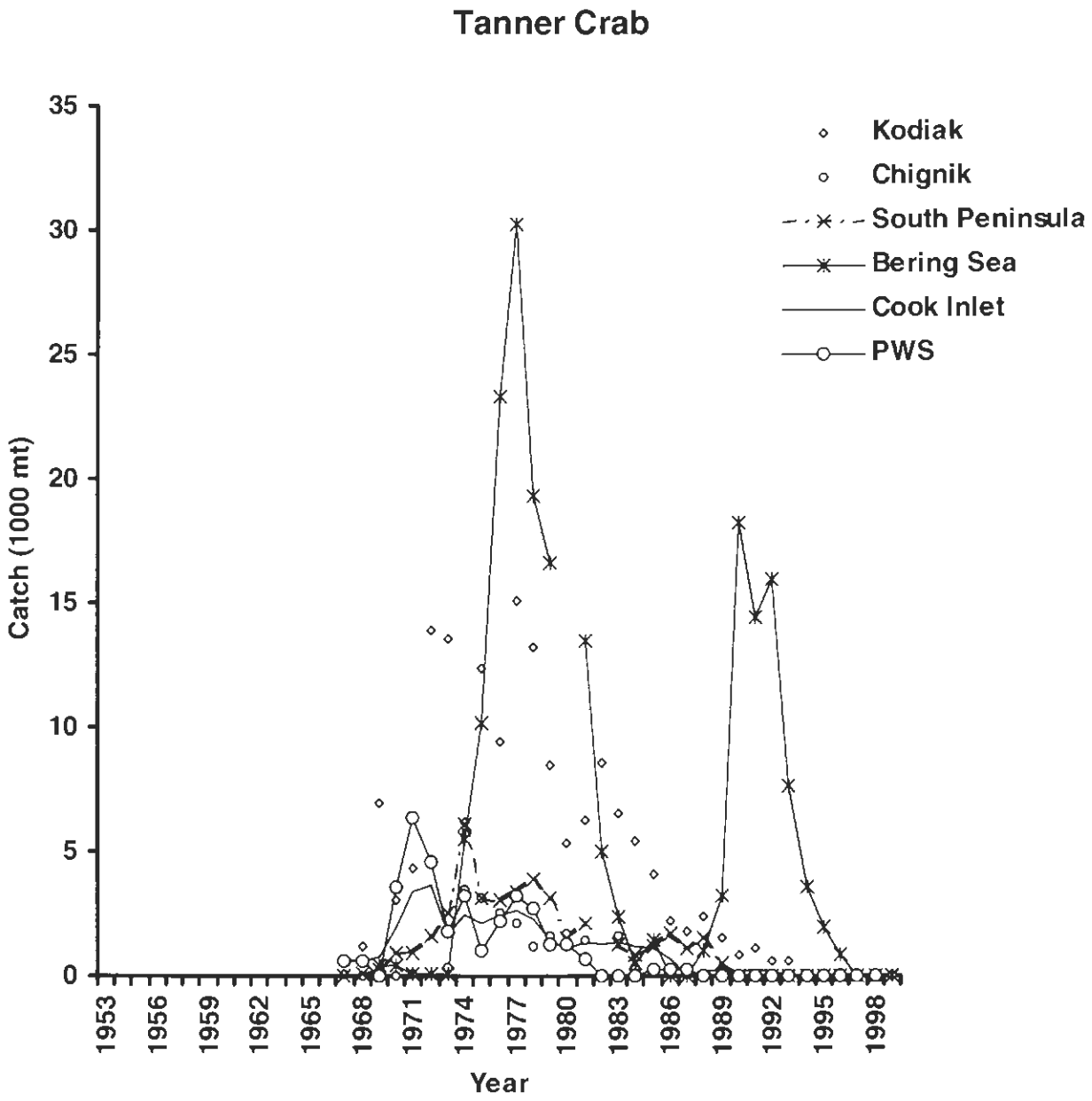

Source: ADF&G 2000b

Figure 3.2-32. Historical Snow Crab Catch (in 1,000 mt) in the Bering Sea. Some catches are given per season (spanning two calendar years), whereas others are per calendar year.

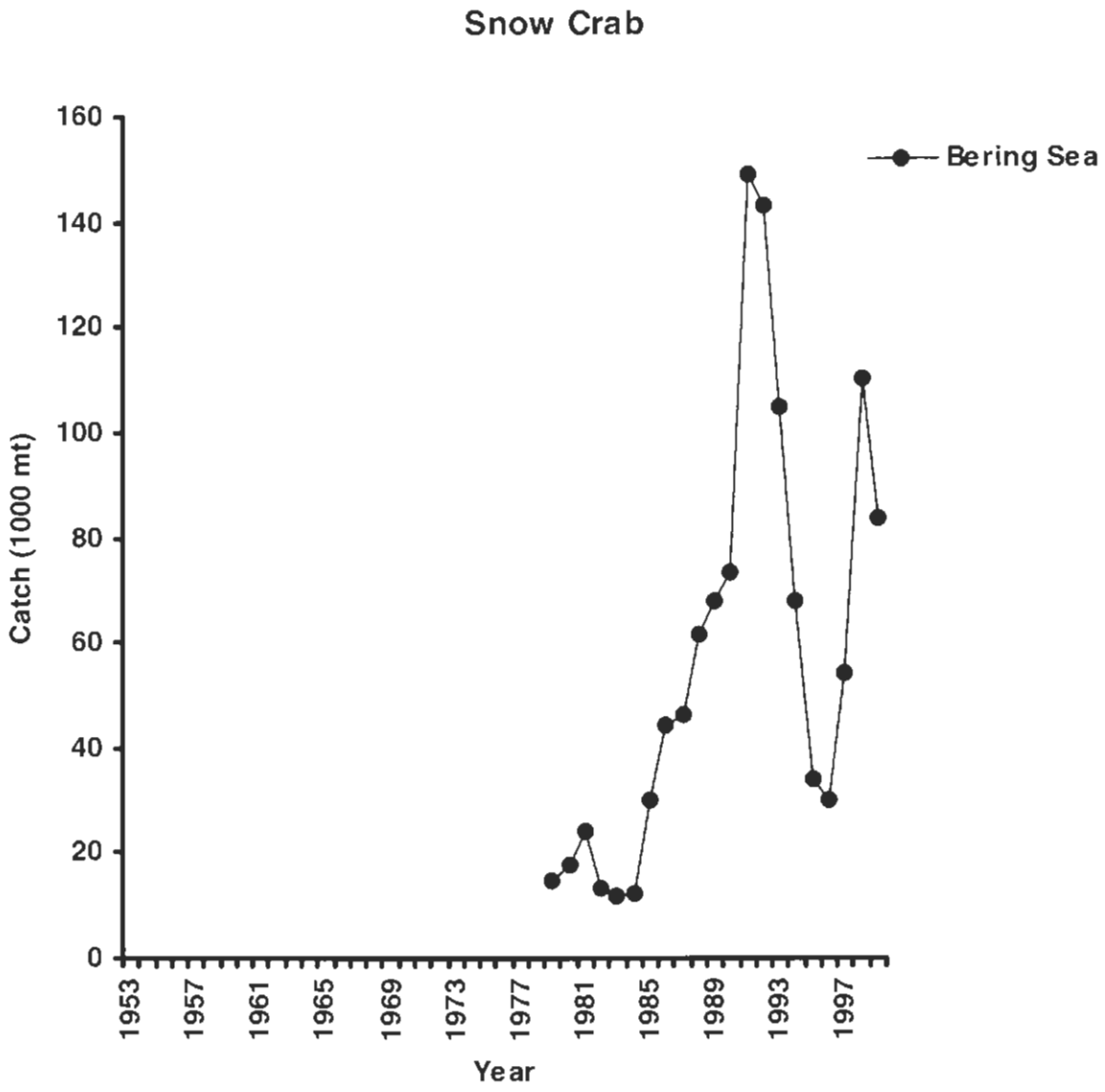

Source: ADF&G 2000b

Figure 3.2-33. Historical Korean Hair Crab Catch (in 1,000 mt) in the Bering Sea. Some catches are given per season (spanning two calendar years), whereas others are per calendar year.

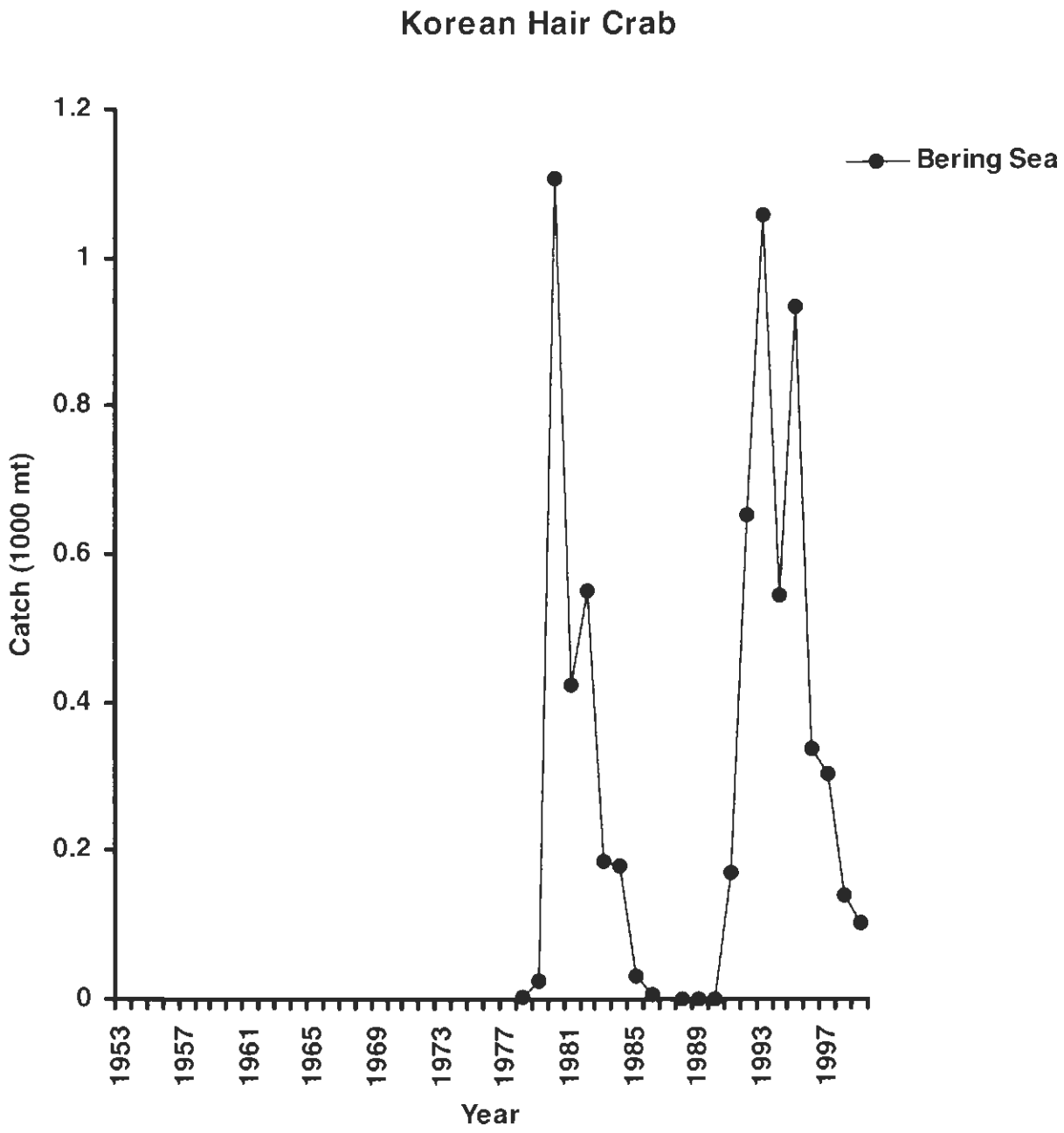

Source: ADF&G 2000b

Figure 3.2-34. Historical Annual Dungeness Crab Catch (in 1,000 mt) in the PWS, Cook Inlet, Kodiak, and Alaska Peninsula Districts.

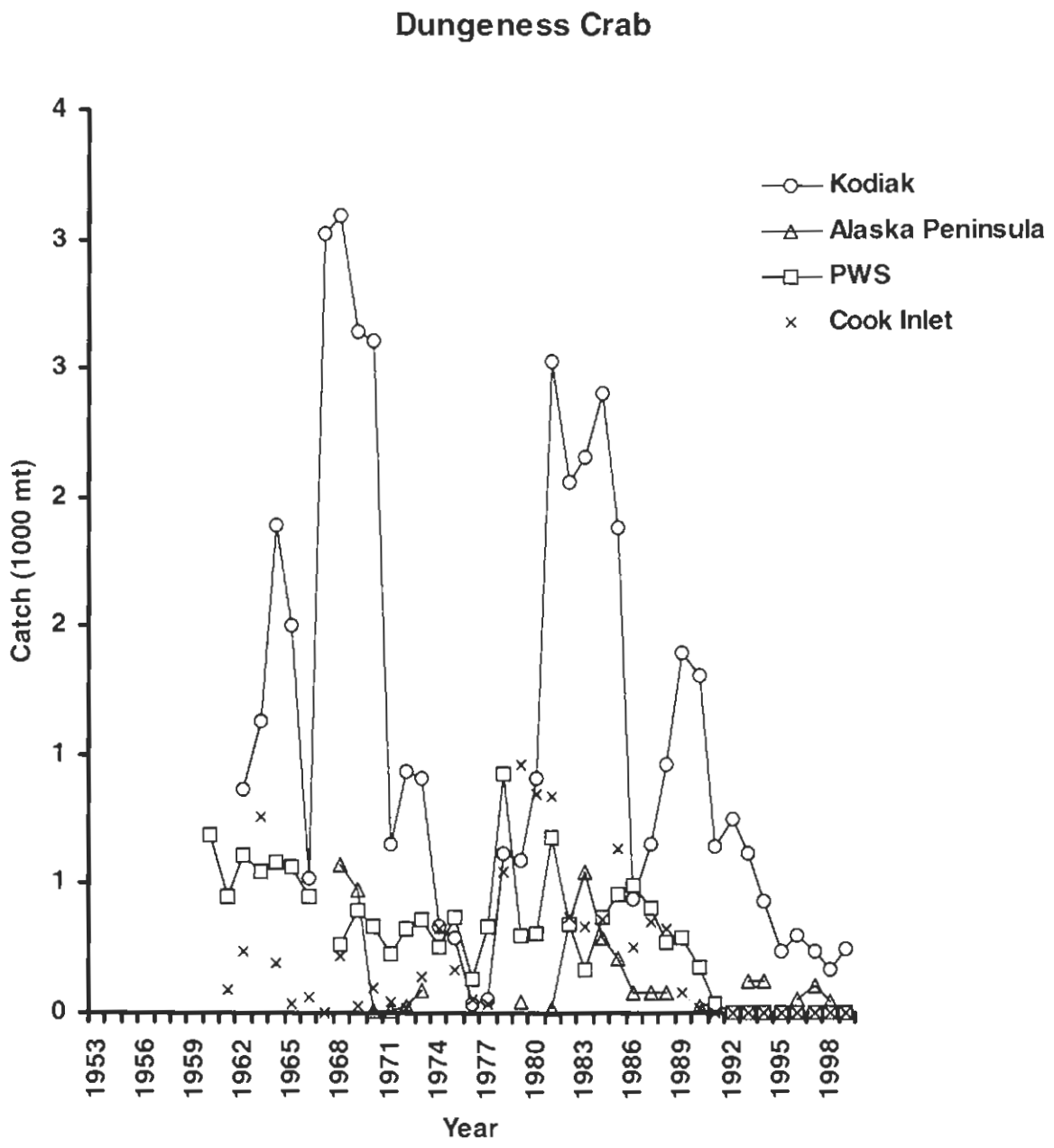

Source: ADF&G 2000b

Figure 3.2-35. Management Areas Involving Prohibited Species and Walrus in the Bering Sea

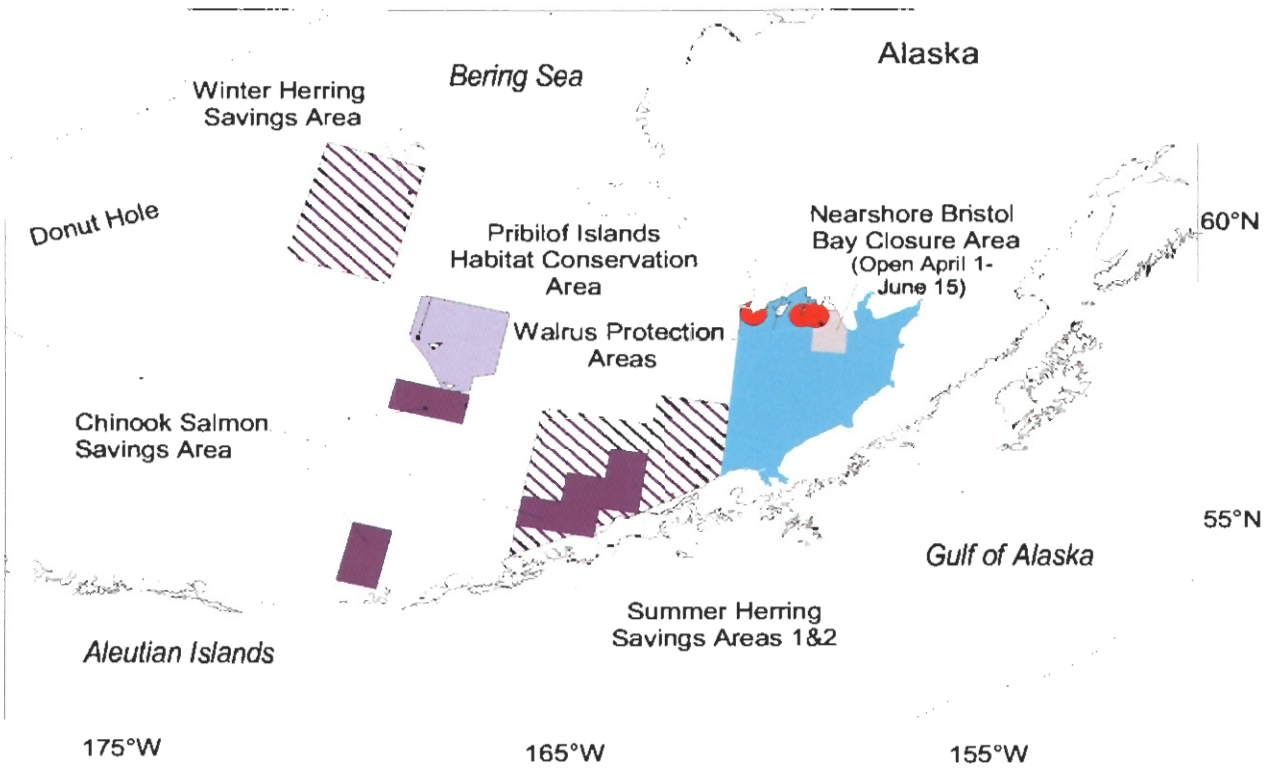

Source: NMFS 2001a

Figure 3.2-36. Historical Trend of Pacific Herring Catch in the Bering Sea and the Gulf of Alaska, 1990-1998.

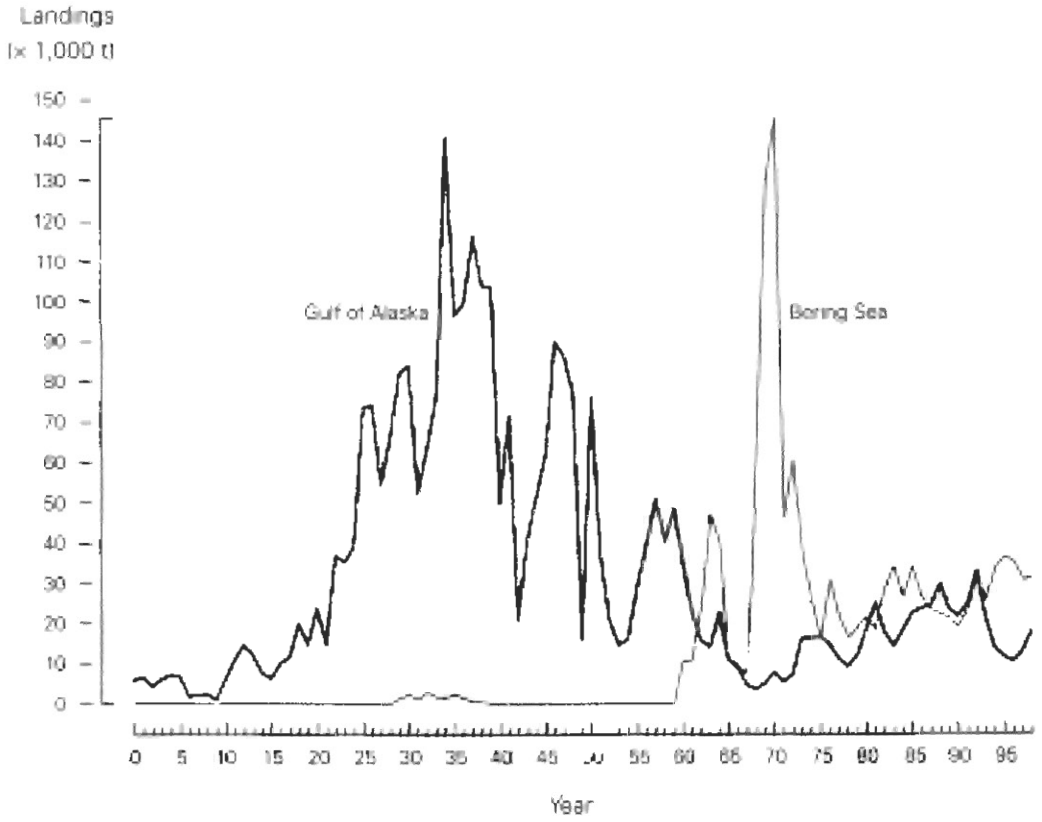

Source: ADF&G Fish Ticket Landing Receipt Database, 1999

Figure 3.2-37. Final Critical Habitat for Spectacled and Steller's Eider

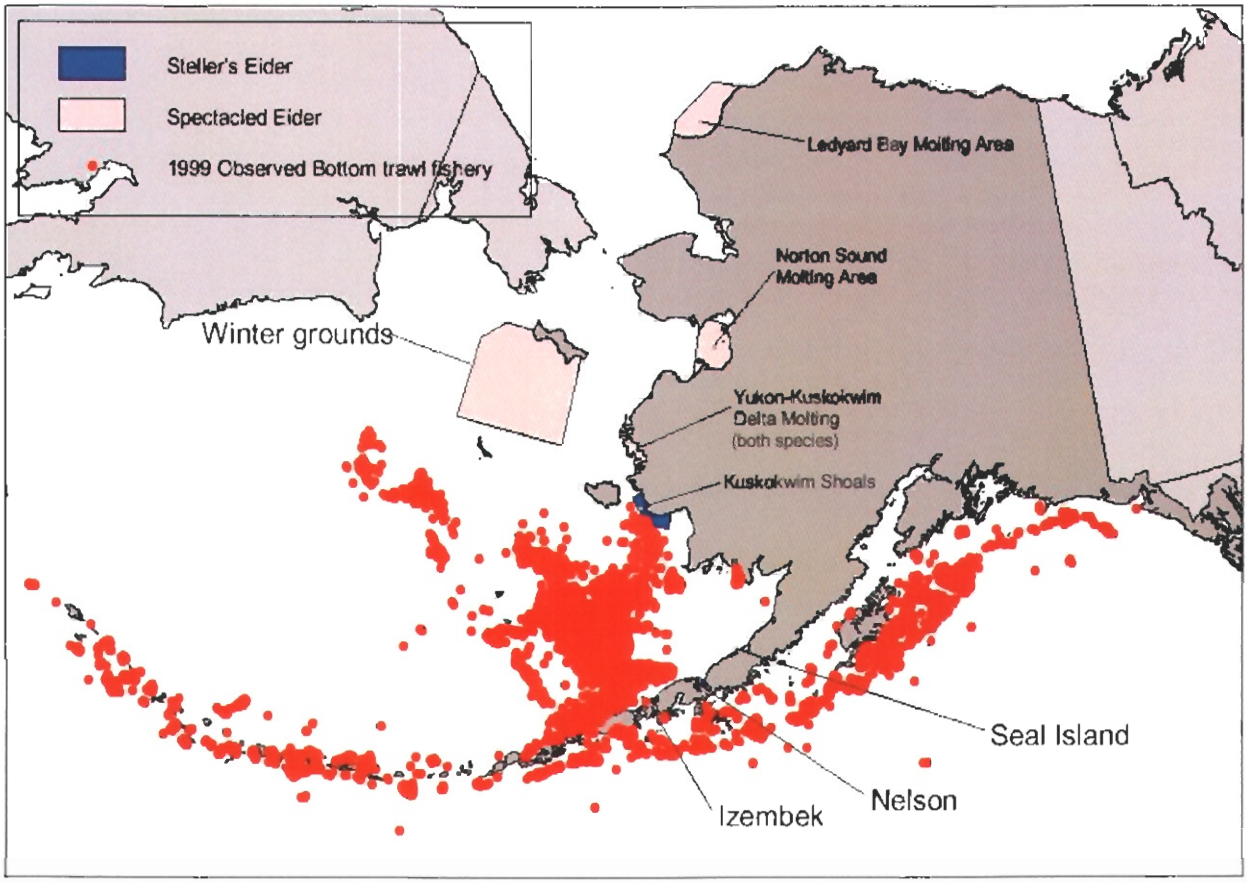

Source: NMFS 2001b

Figure 3.2-38. Distribution of Horny Corals (kilograms per hectare [kg/ha])

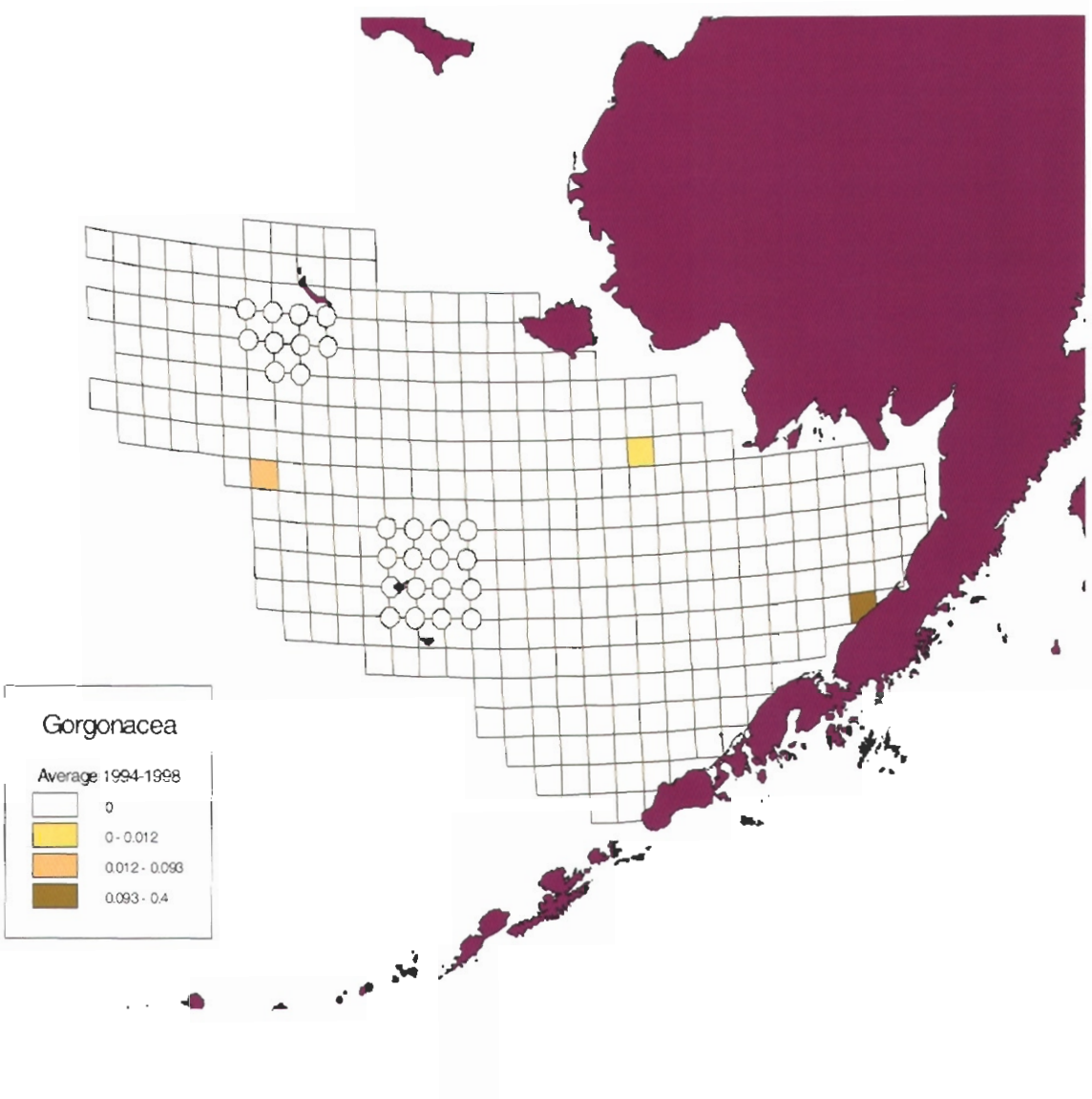

Source: http://www.afsc.noaa.gov/groundfish/HAPC/EBScontents.htm

Figure 3.2-39. Distribution of Sponges (kg/ha)

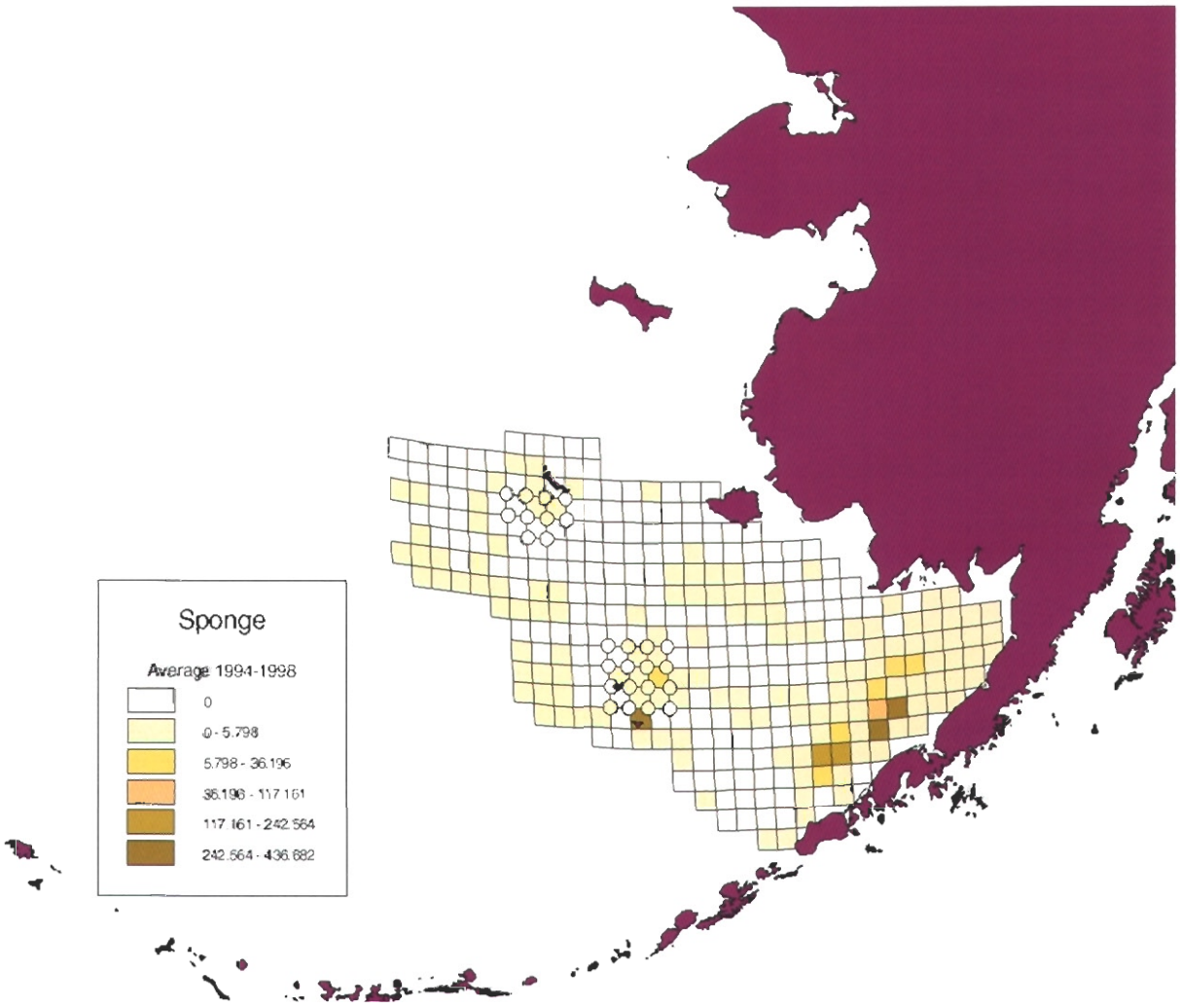

Source: http://www.afsc.noaa.gov/groundfish/HAPC/EBScontents.htm

Figure 3.2-40. Distribution of Bryozoans (kg/ha)

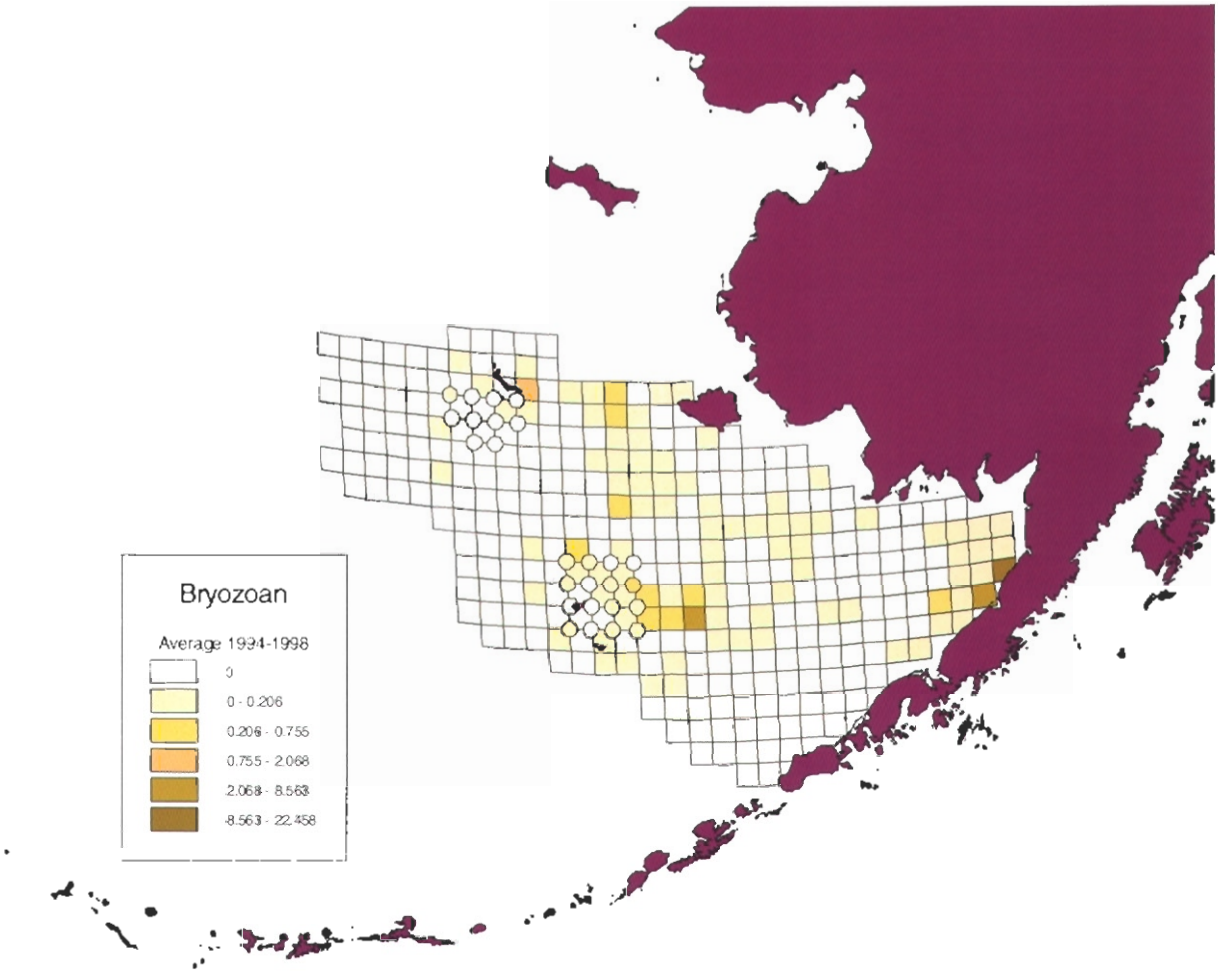

Source: http://www.afsc.noaa.gov/groundfish/HAPC/EBScontents.htm

Figure 3.2-41. Distribution of Hydroids (kg/ha)

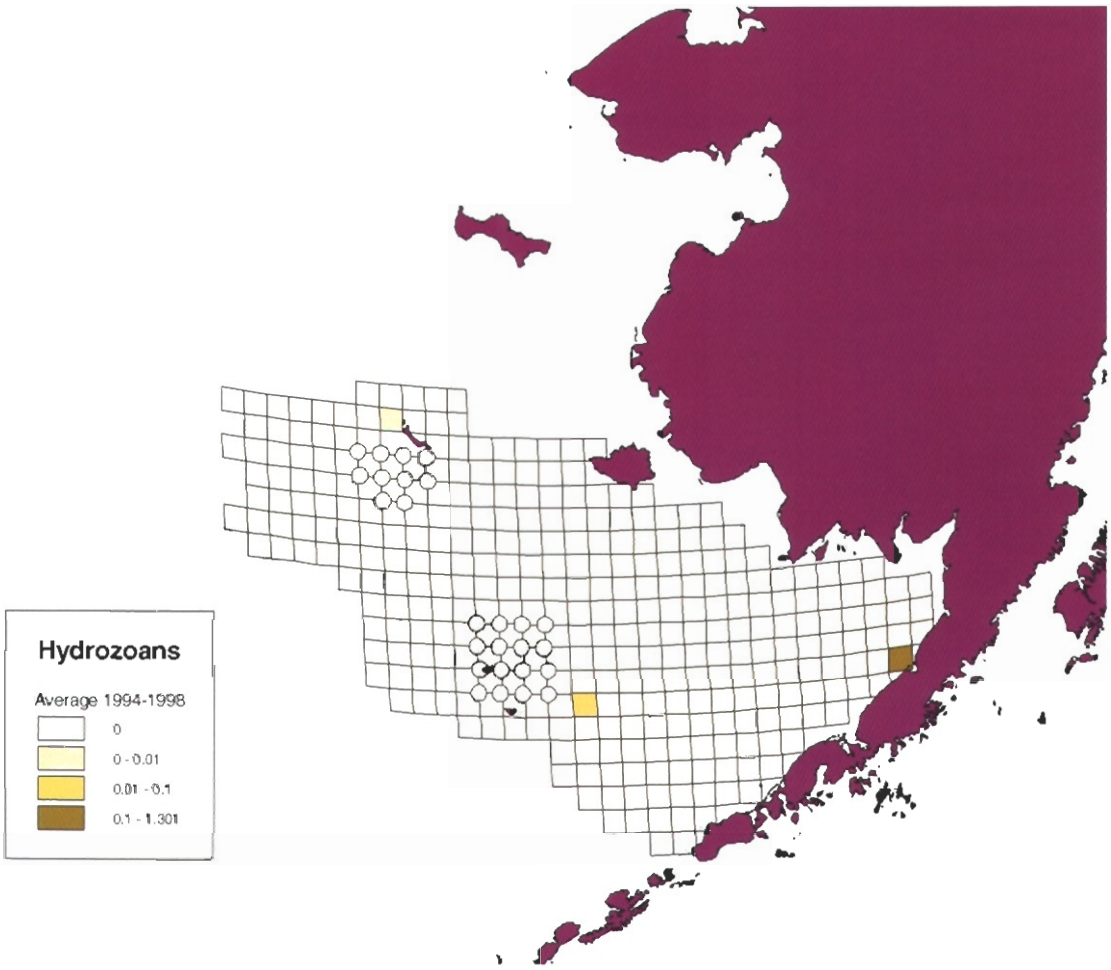

Source: http://www.afsc.noaa.gov/groundfish/HAPC/EBScontents.htm

Figure 3.2-42. Distribution of Sea Raspberries (kg/ha)

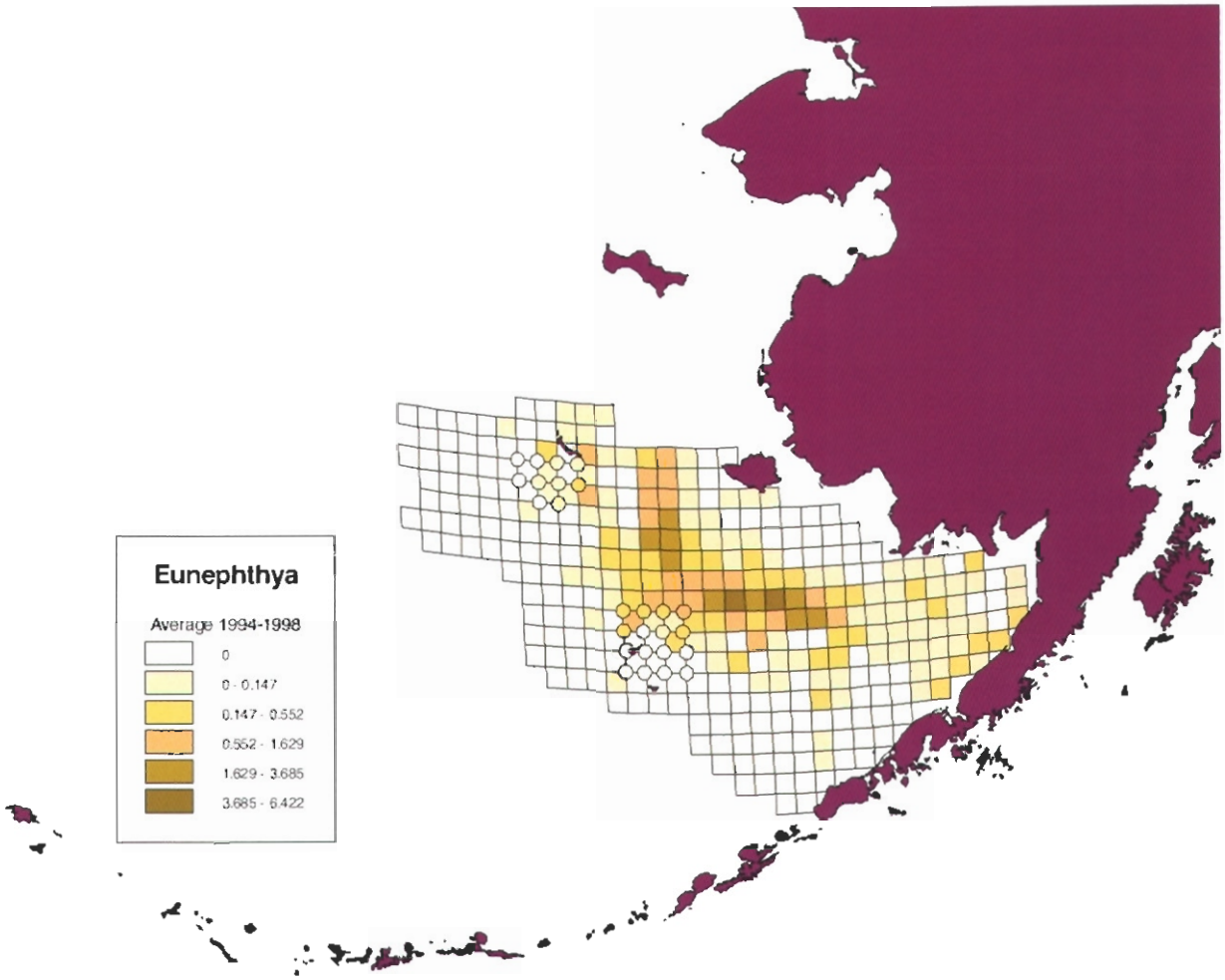

Source: http://www.afsc.noaa.gov/groundfish/HAPC/EBScontents.htm

Figure 3.2-43. Distribution of Sea Pen (kg/ha)

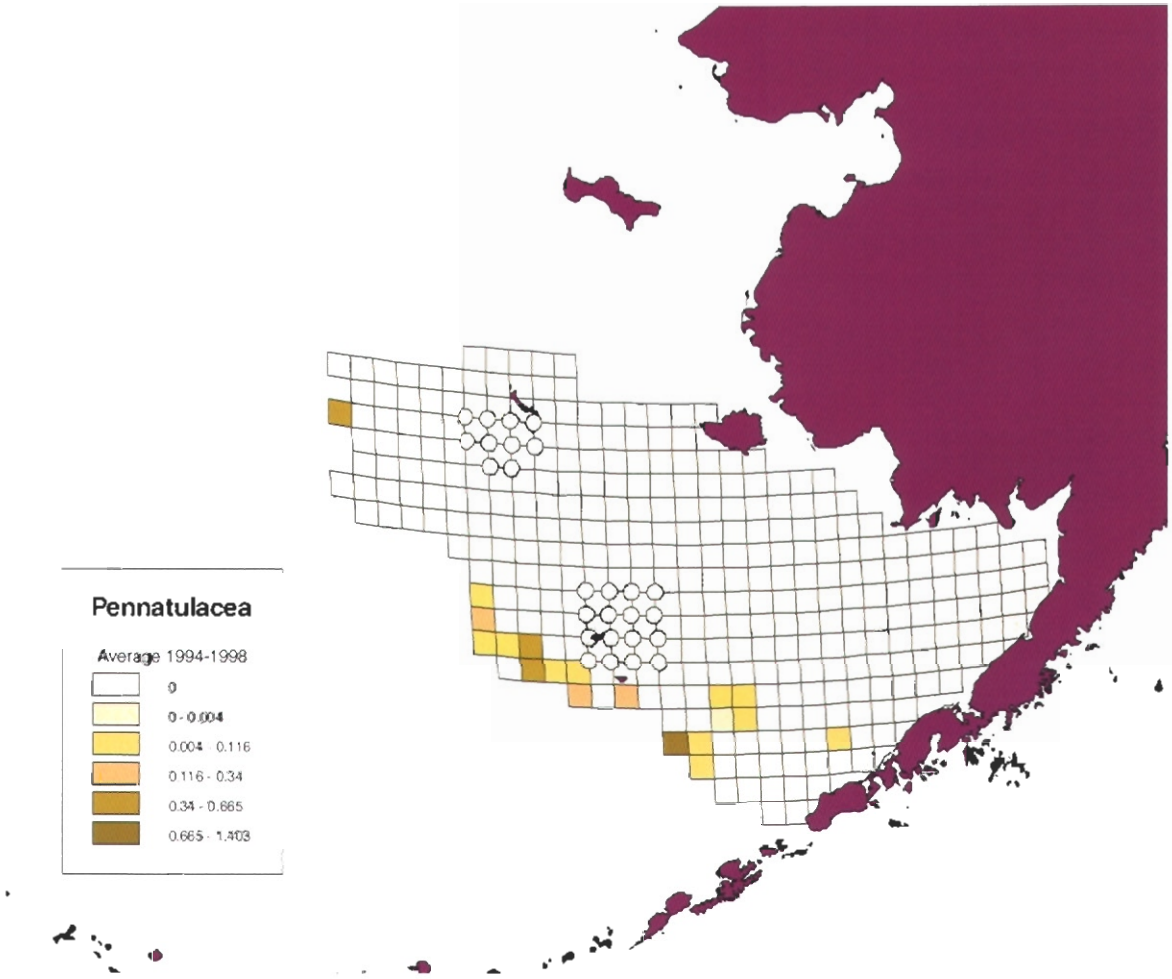

Source: http://www.afsc.noaa.gov/groundfish/HAPC/EBScontents.htm

Figure 3.2-44. Distribution of Anemones (kg/ha)

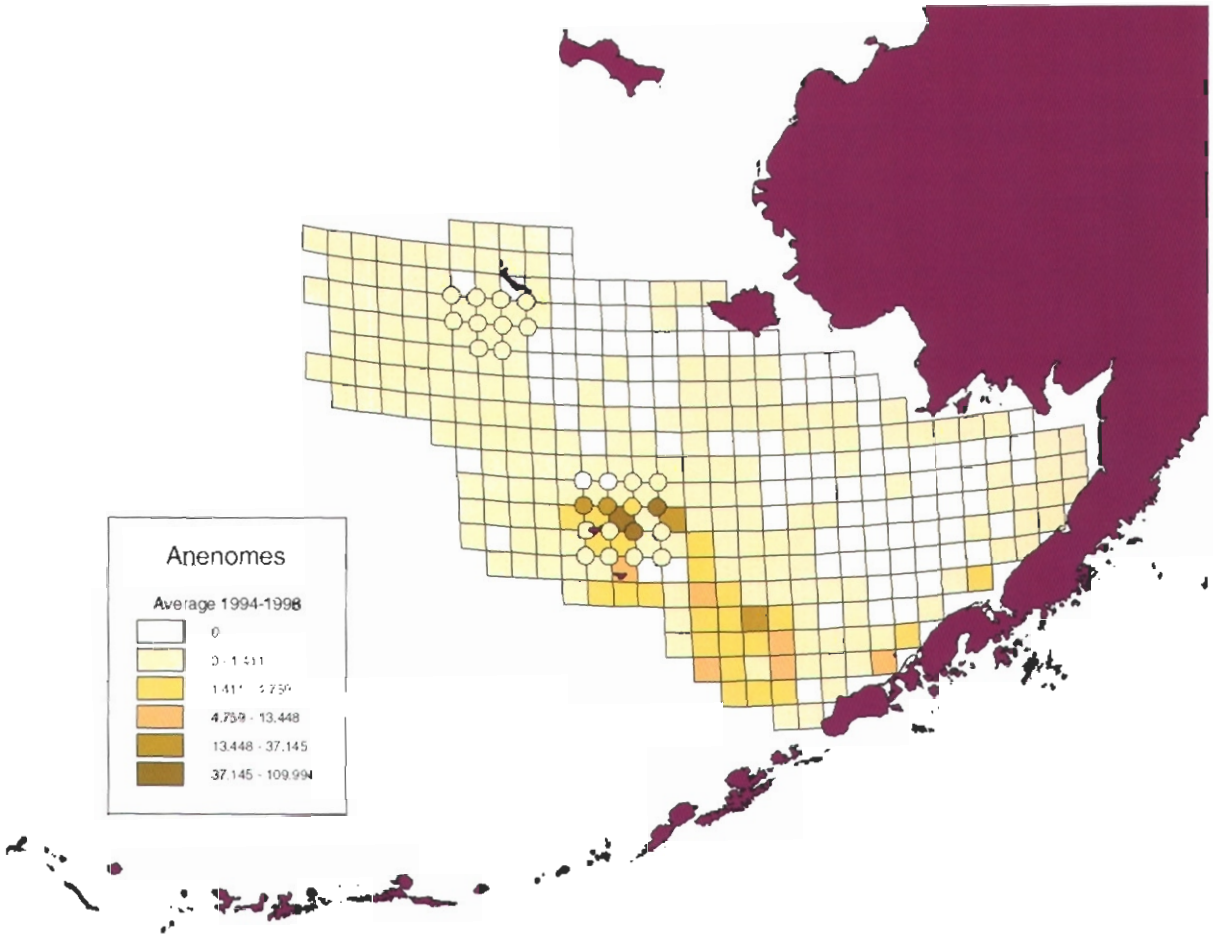

Source: http://www.afsc.noaa.gov/groundfish/HAPC/EBScontents.htm

Figure 3.2-45. Distribution of Sea Onion (kg/ha)

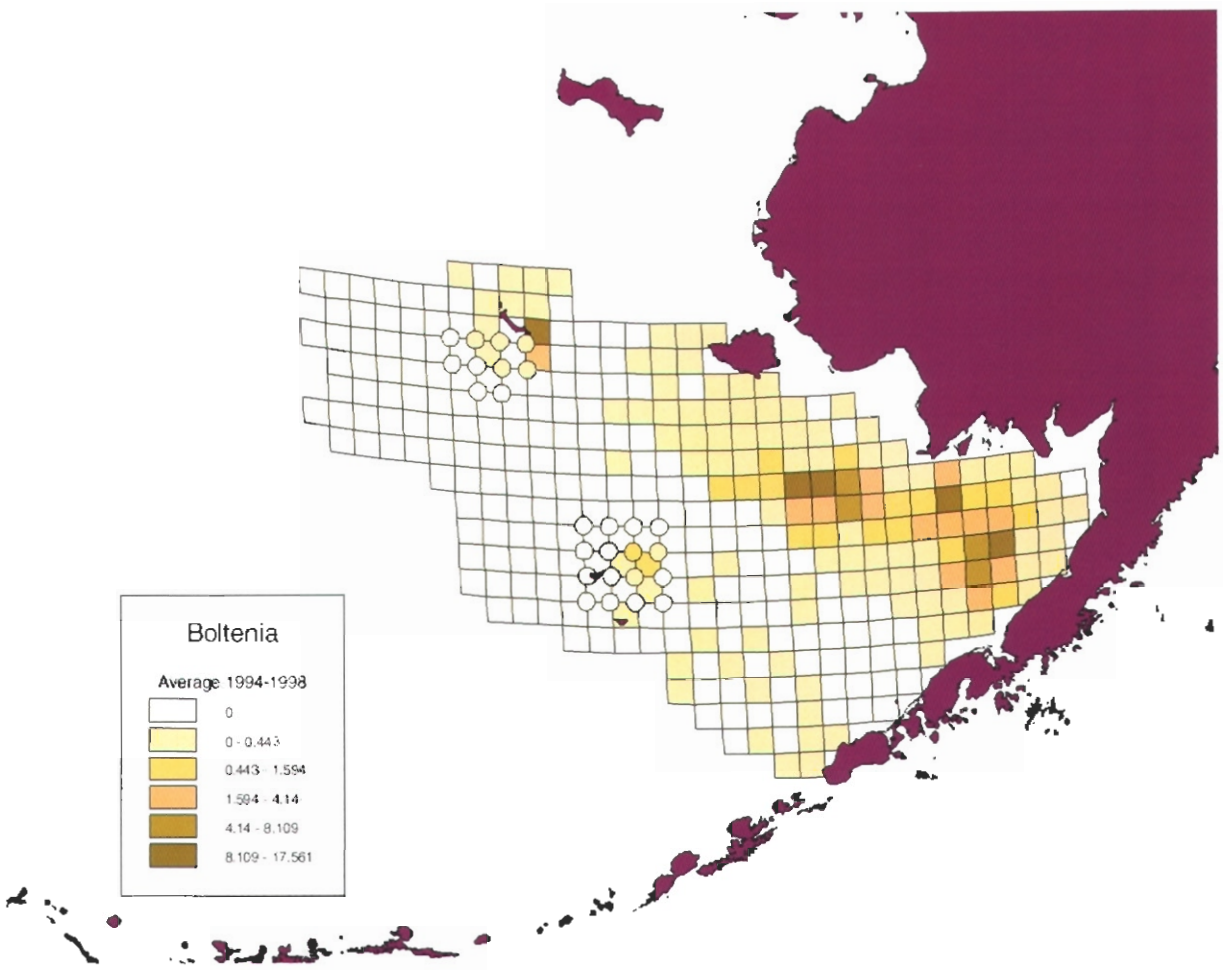

Source: _http://www.afsc.noaa.gov/groundfish/HAPC/EBScontents.htm

Figure 3.2-46. Distribution of Sea Peach (kg/ha)

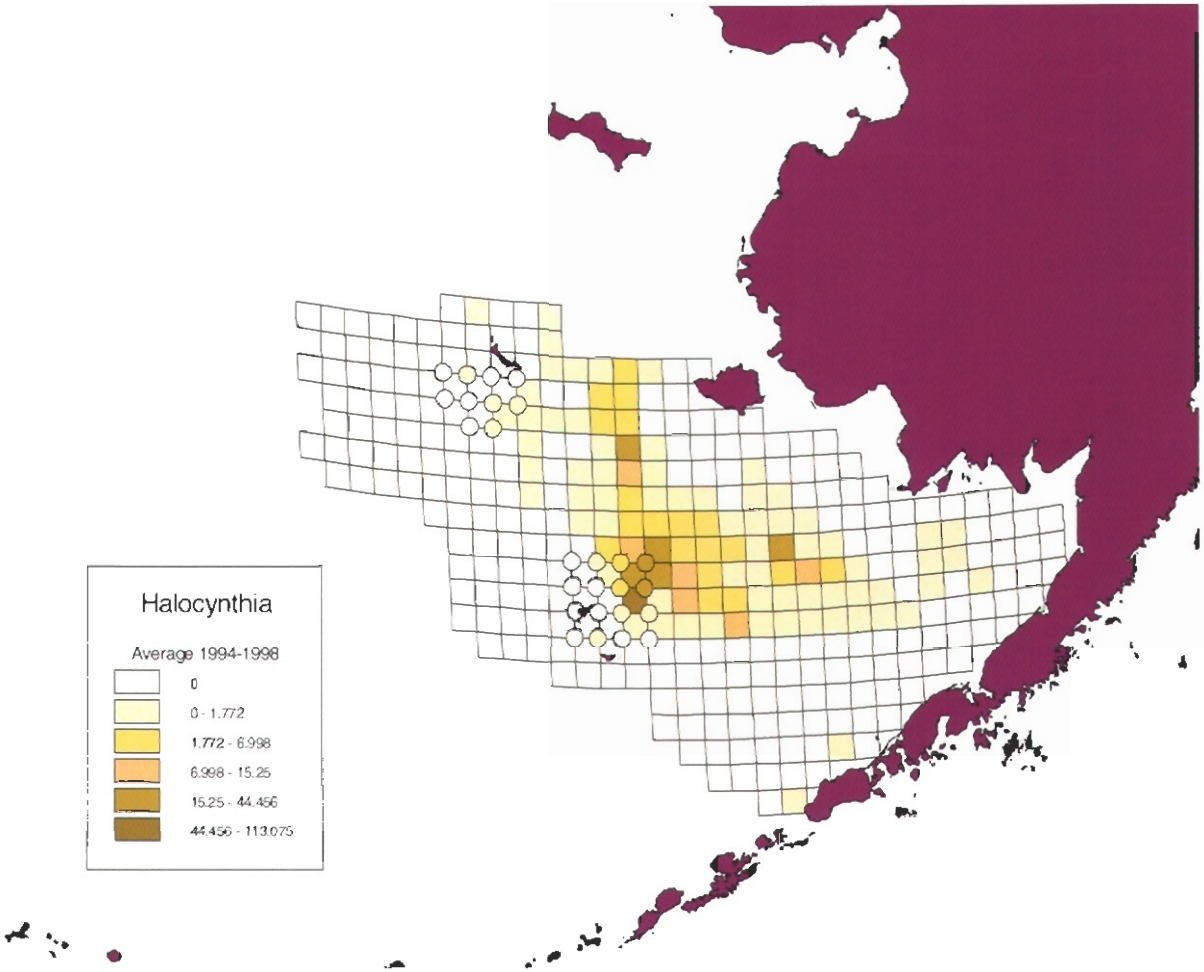

Source:http://www.afsc.noaa.gov/groundfish/HAPC/EBScontents.htm

Figure 3.3-1. Biomass Trends in Bering Sea Trophic Guilds, 1979 to 1998

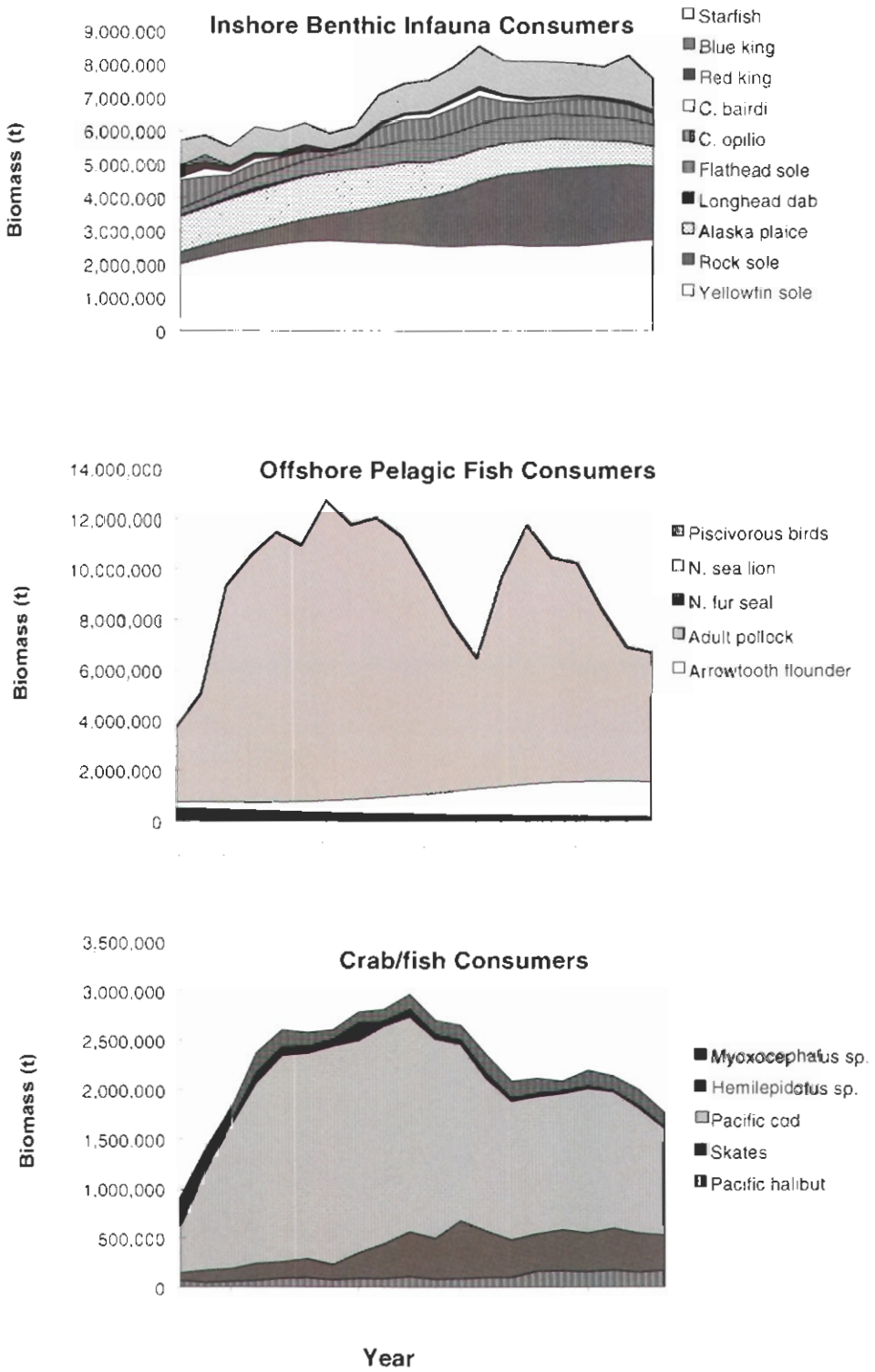

Source: NMFS 2001b

Figure 3.3-2. Trophic Interactions of Key Eastern Bering Sea Groundfish

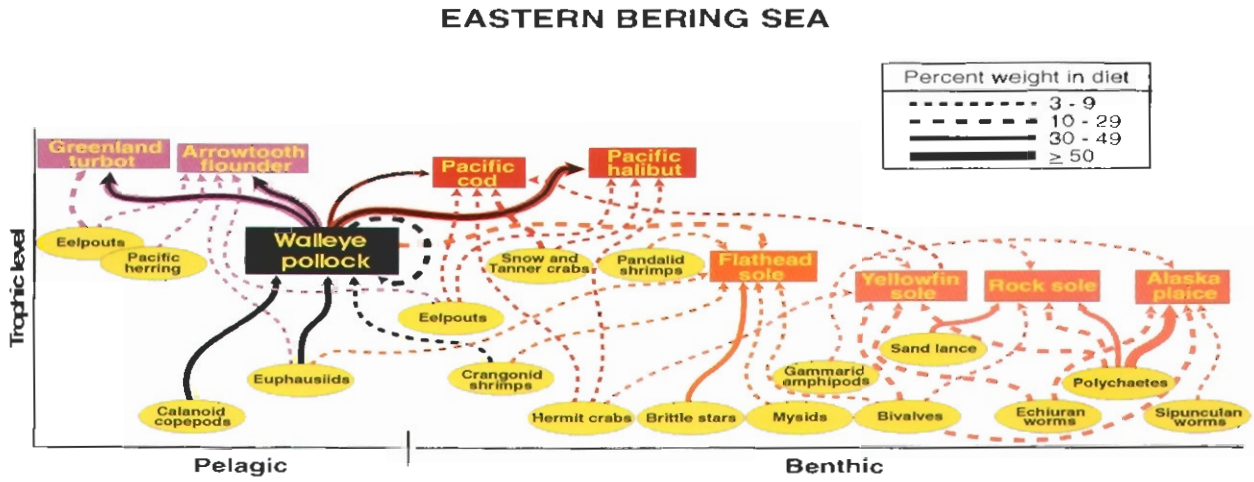

Source: NMFS 2001a

Figure 3.3-3. Trophic Relationships of the Groundfishes in the Aleutian Islands

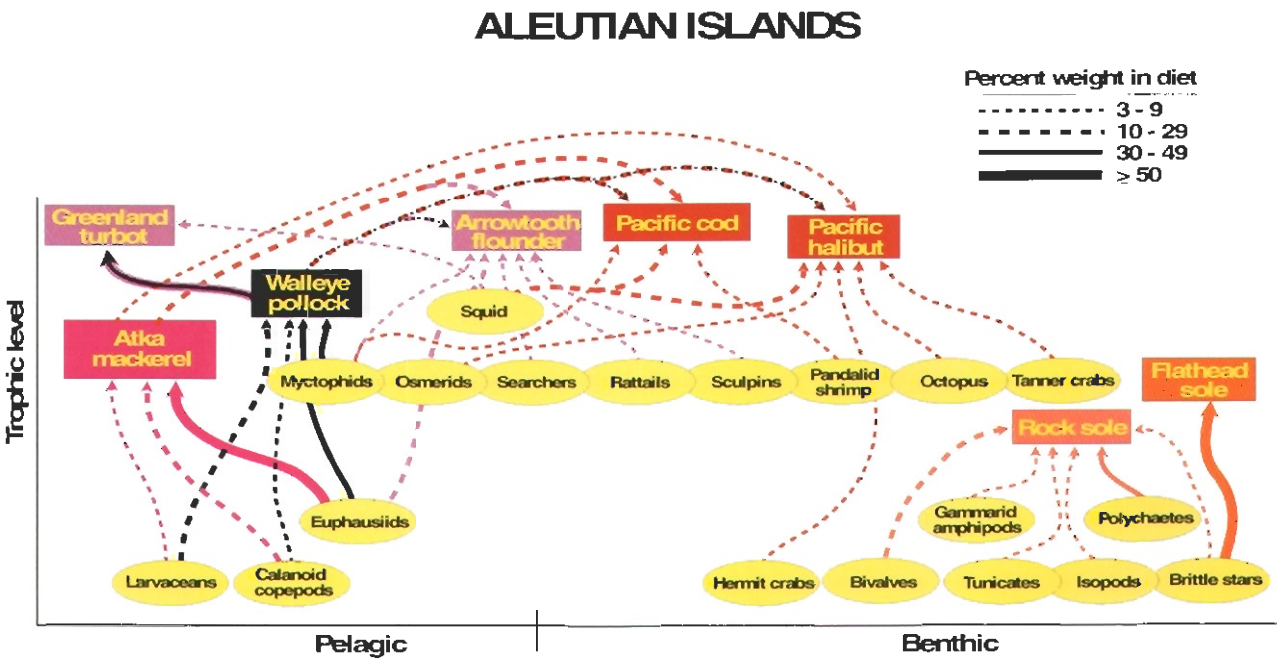

Source: NMFS 2001a

Figure 3.3-4. Trophic Relationships of the Groundfishes in the Gulf of Alaska

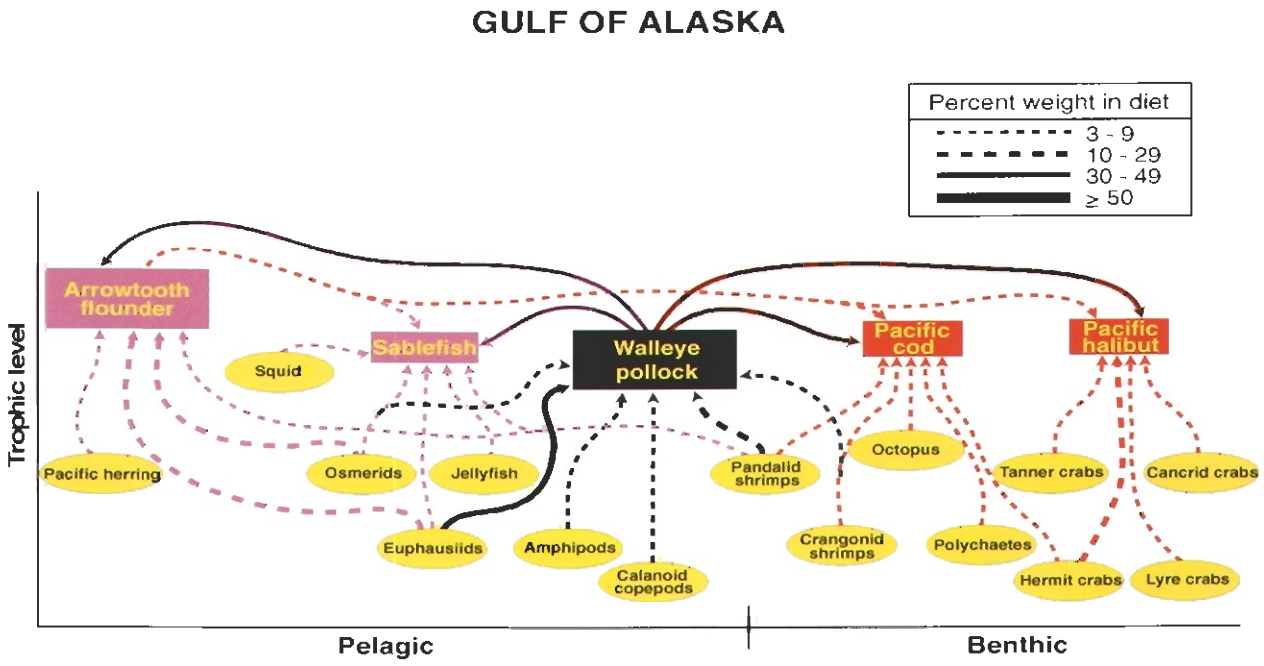

Source: NMFS 2001a

Figure 3.3-5. Trend in Index of Species Composition Based on Ordination of Species Abundance Data from Five Triennial Surveys on Gulf of Alaska Shelf and Slope with Approximate 95 Percent Confidence Interval

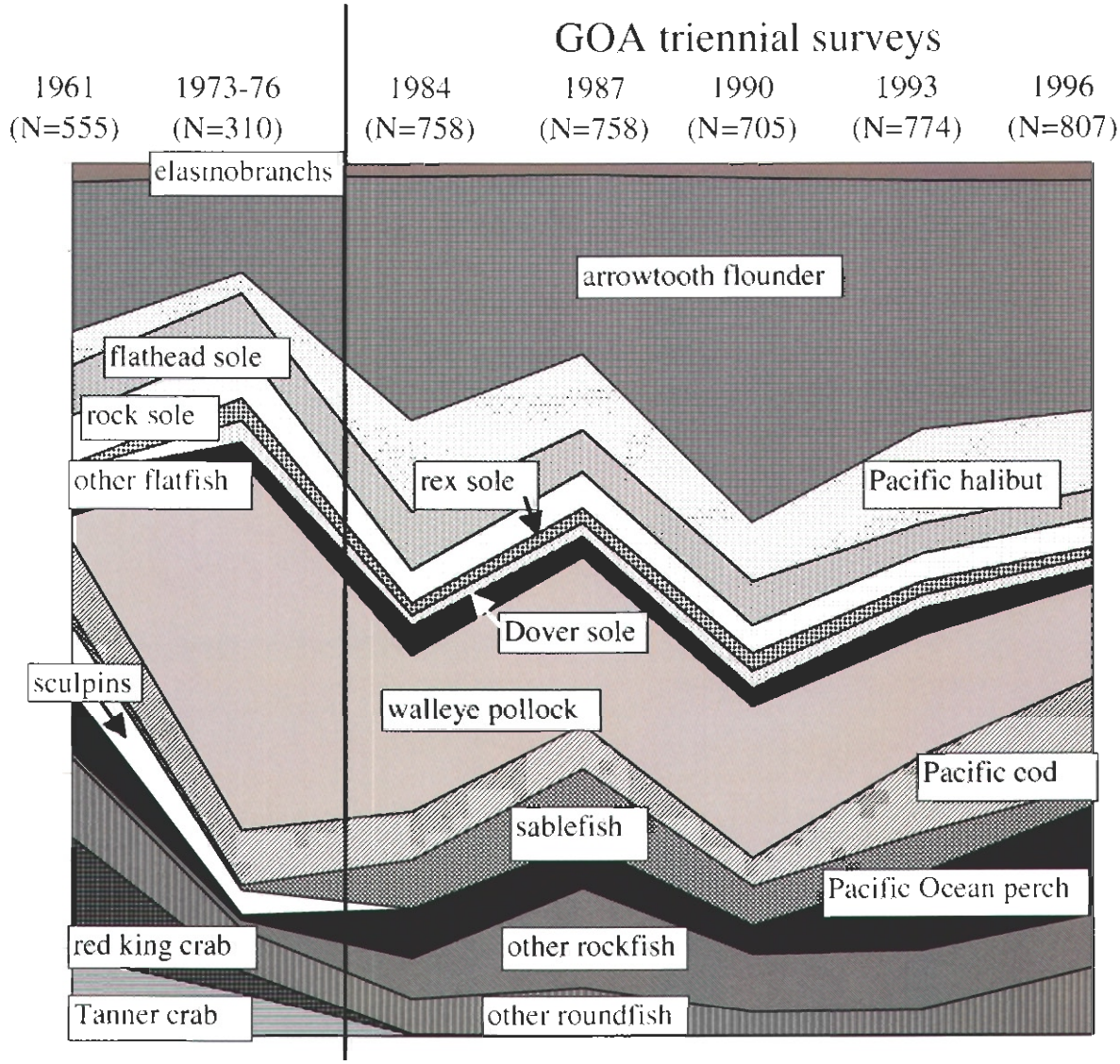

Source: NMFS 2001a

Figure 3.4-1. Pelagic Trawl

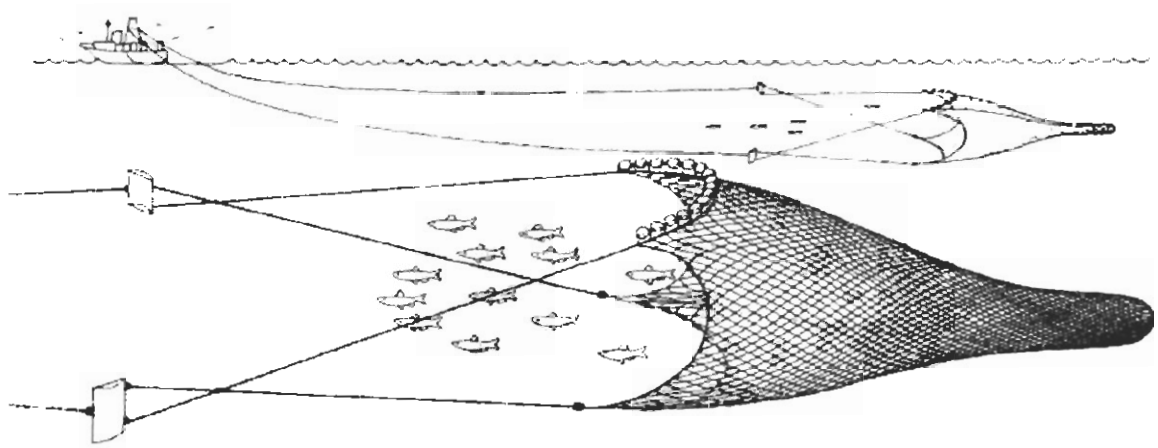

Source: Jennings et al. 2001
Permission to use figure requested by Craig Rose (pending)

Figure 3.4-2. Bottom Trawl

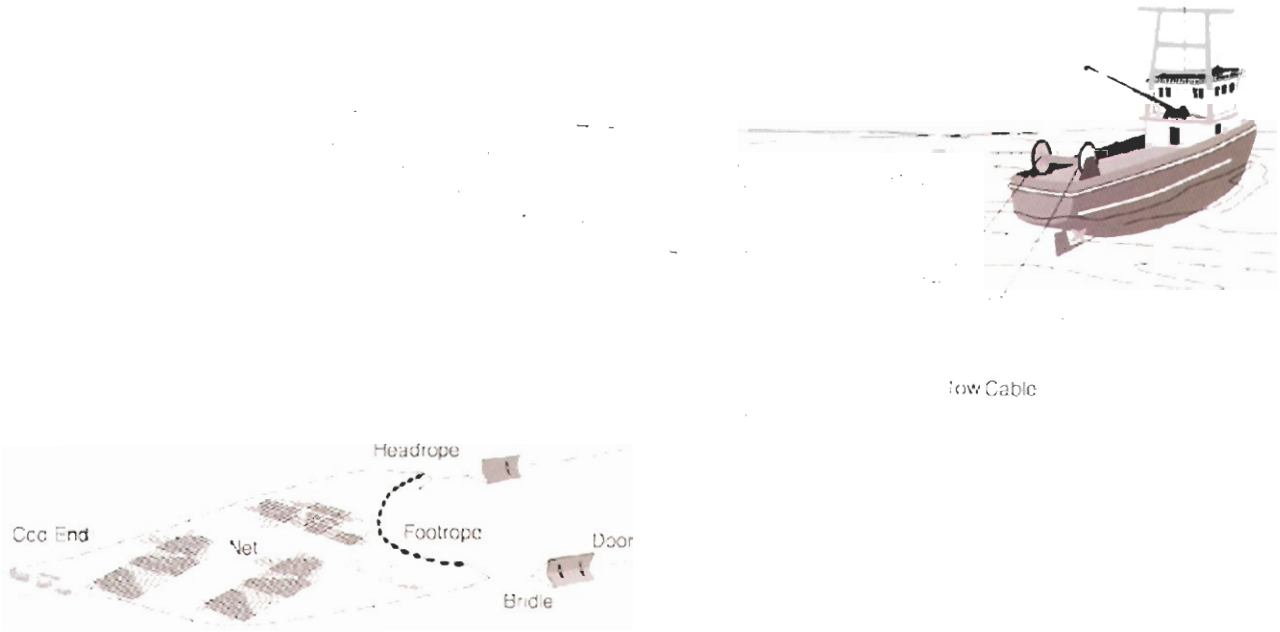

Source: K. Richards, Tetra Tech FW, Bothell, WA

Figure 3.4-3. Set Longline Gear

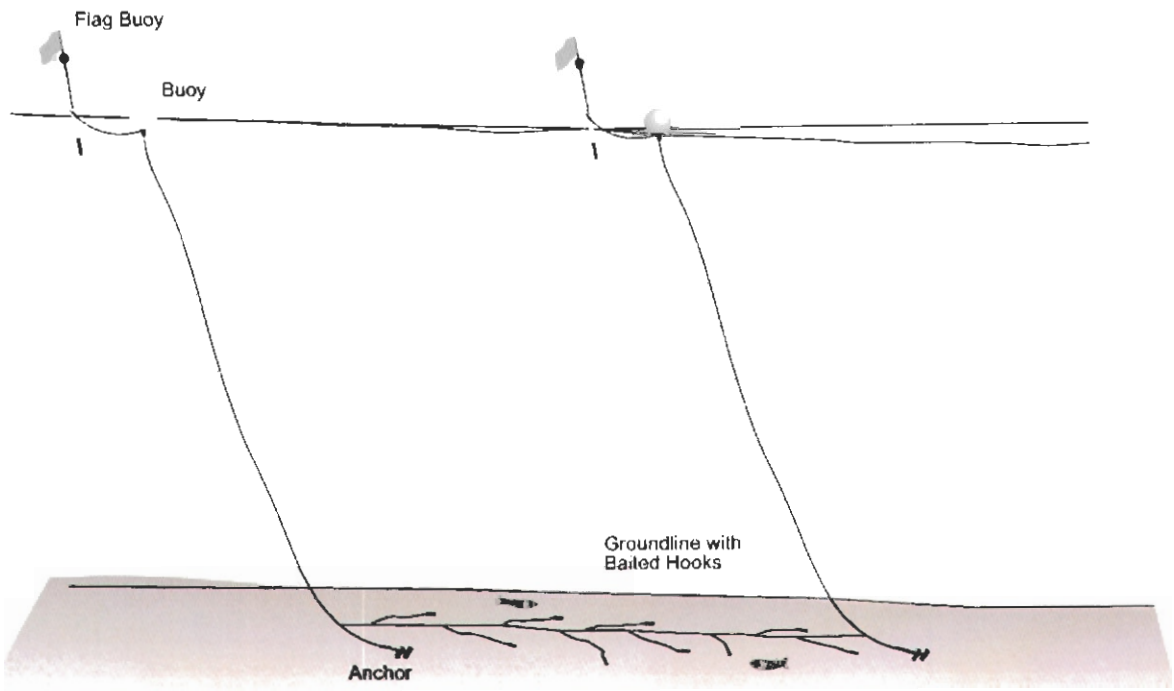

Source: K. Richards, Tetra Tech FW, Bothell, WA

Figure 3.4-4. Vertical Longline

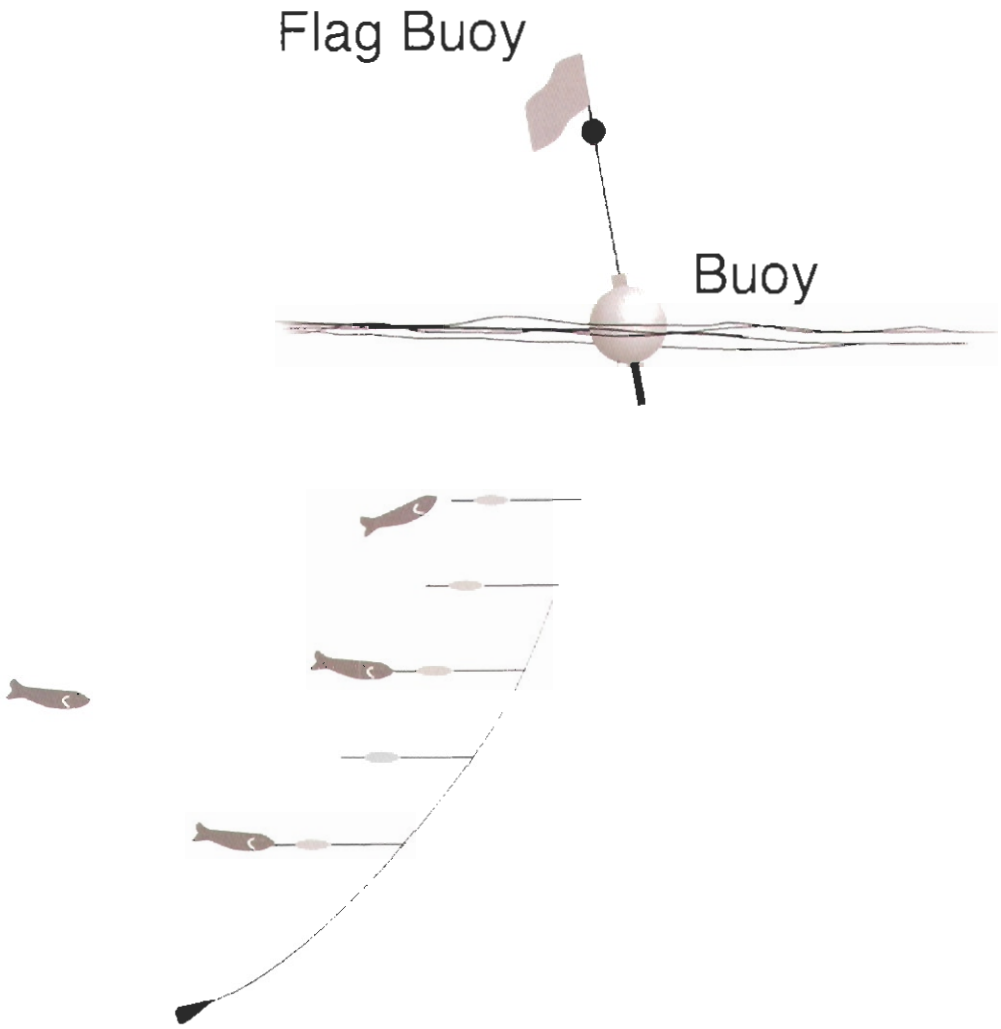

Source: K. Richards, Tetra Tech FW, Bothell, WA

Figure 3.4-5. Jig Machine



Source: K. Richards, Tetra Tech FW, Bothell, WA

Figure 3.4-6. Gulf of Alaska: 1990-2002 Observed Pollock Pelagic Trawl Effort (Sets/25 km^2)

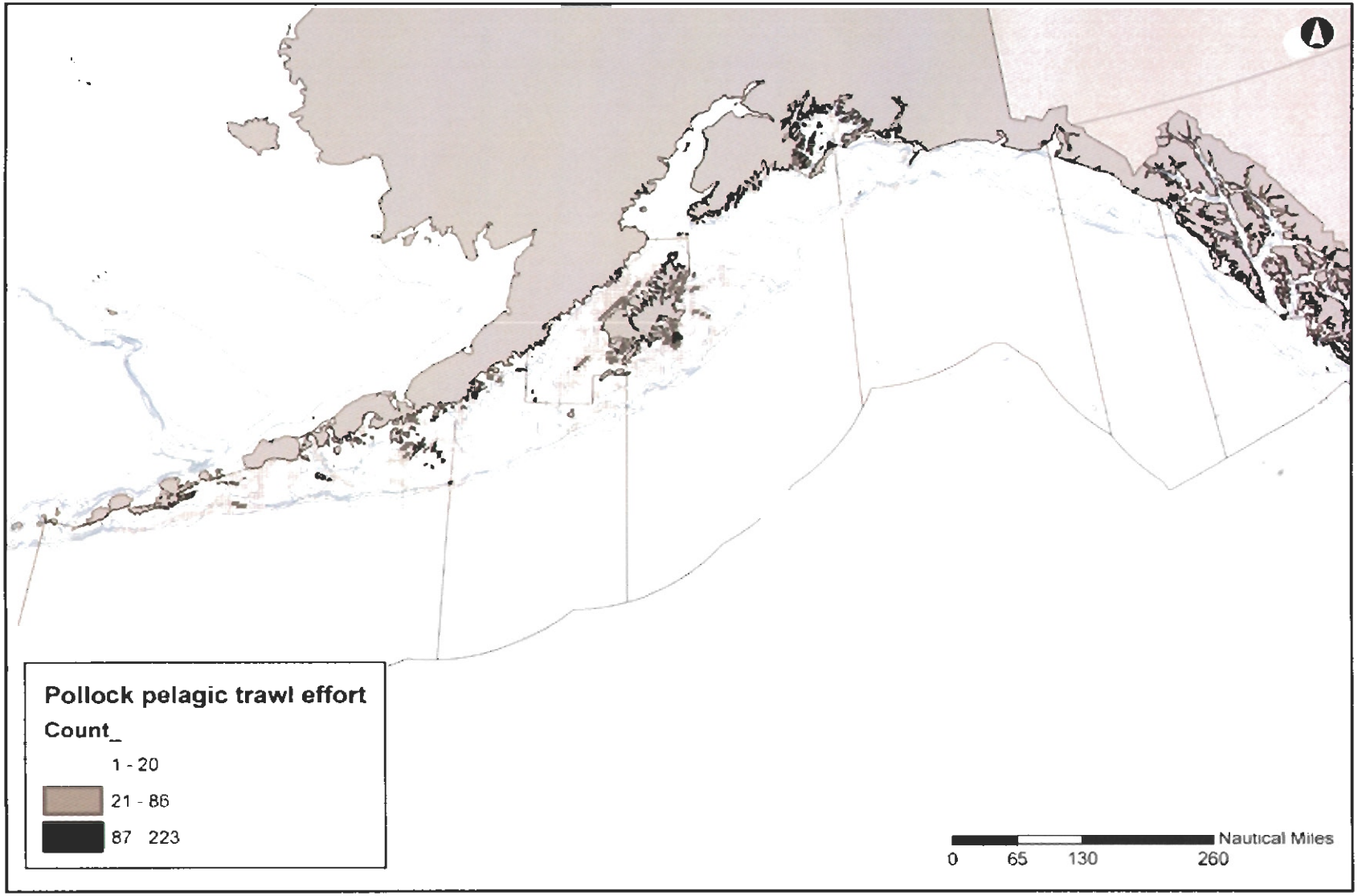

Note: (Sets/25 km^2) = Summed for 1990 to 2002
Source: Cathy Coon, NPFMC Staff, North Pacific Observer Program Data