Aleutian Islands Golden King Crab Historical Harvest Distribution by ADF&G Statistical Area

M.S.M. Siddeek

Alaska Department of Fish and Game
Juneau, Alaska

Acknowledgement

Thanks to Lee Hulbert of ADF&G, Juneau for advice on GIS and Forrest Bowers of ADF&G, Dutch Harbor for the catch information.

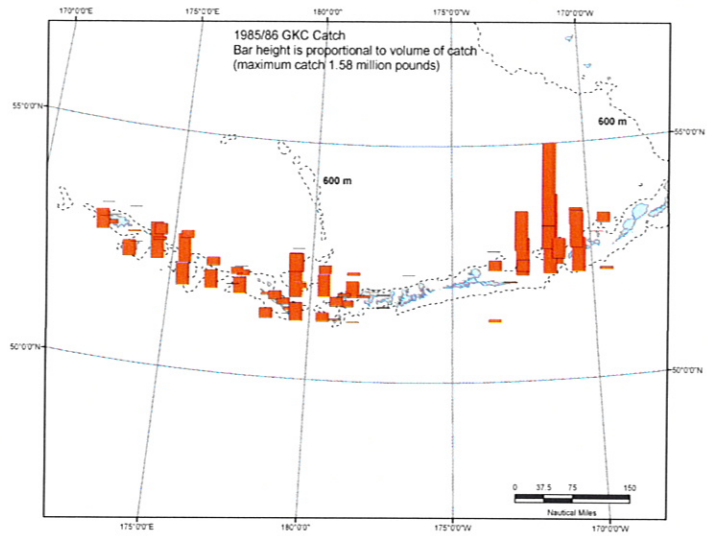
1985/86 GKC Catch
Bar height is proportional to volume of catch
(maximum catch 1.58 million pounds)
600 m
600 m
Nautical Miles

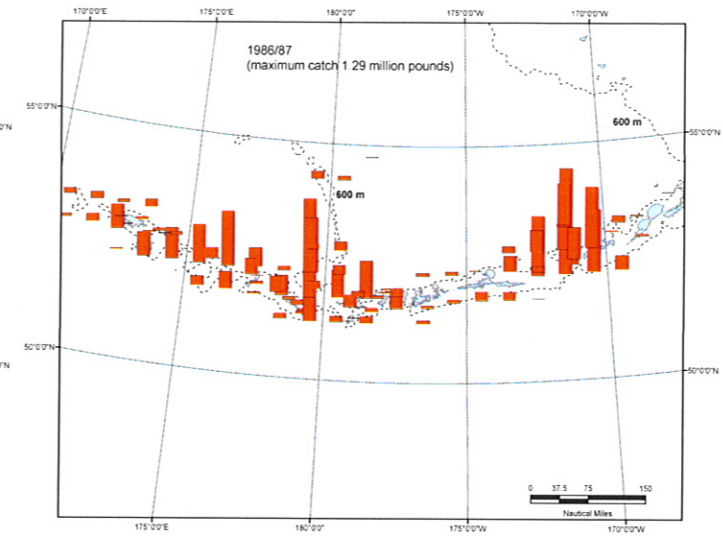
1986/87
(maximum catch 1.29 million pounds)
600 m
600 m
Nautical Miles

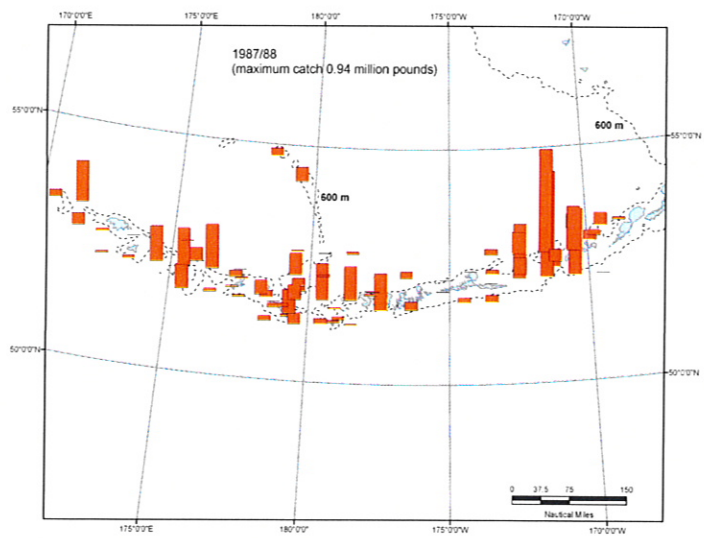
1987/88
(maximum catch 0.94 million pounds)
600 m
600 m
Nautical Miles

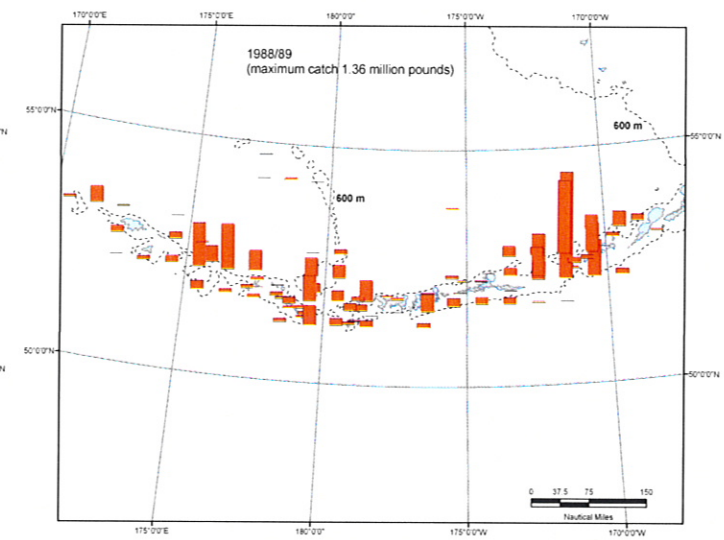
1988/89
(maximum catch 1.36 million pounds)
600 m
600 m
Nautical Miles

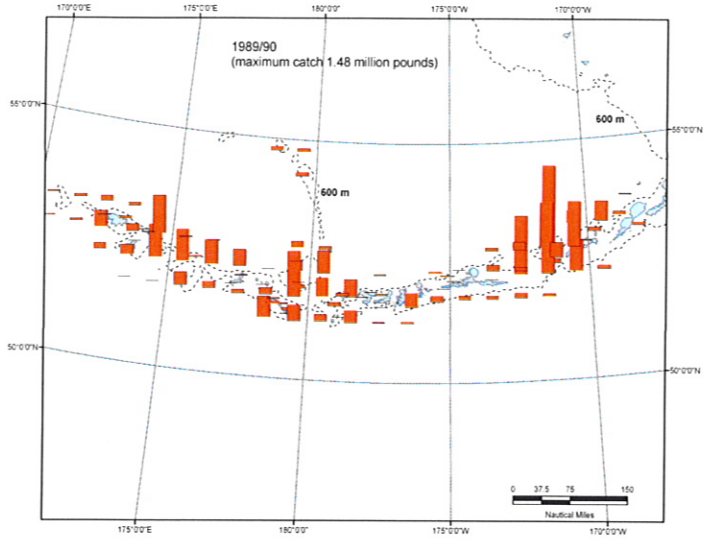
1989/90
(maximum catch 1.48 million pounds)
600 m
600 m
Nautical Miles

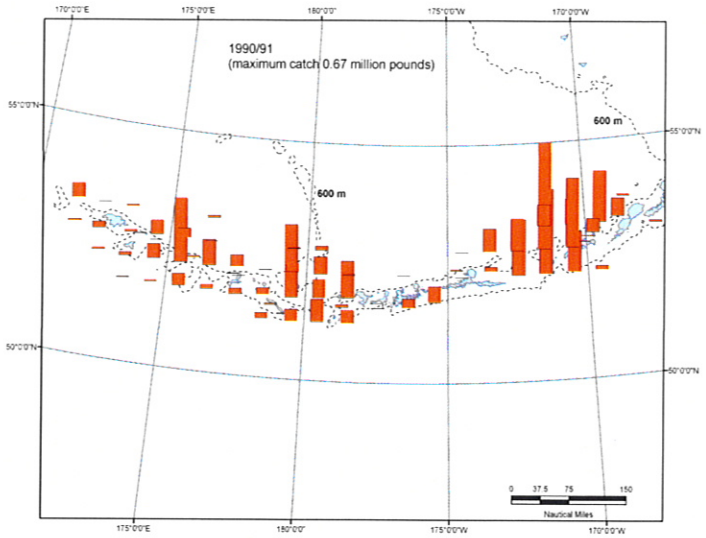
1990/91
(maximum catch 0.67 million pounds)
600 m
600 m
Nautical Miles

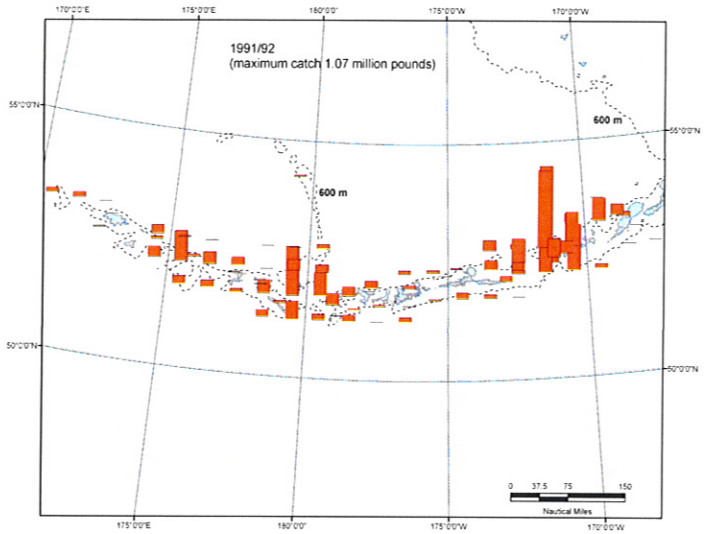
1991/92
(maximum catch 1.07 million pounds)
600 m
600 m
Nautical Miles

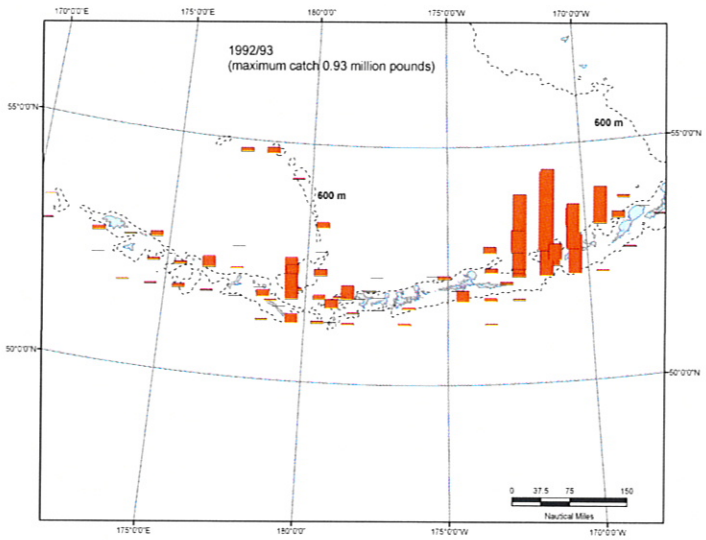
1992/93
(maximum catch 0.93 million pounds)
600 m
600 m
Nautical Miles

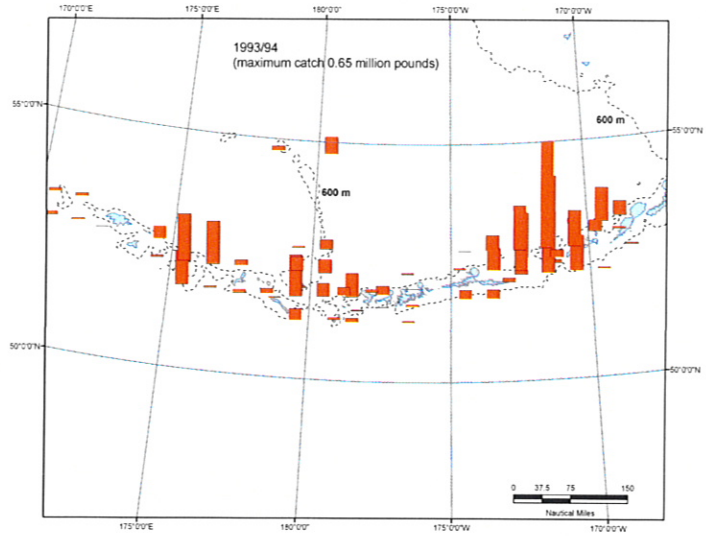
1993/94
(maximum catch 0.65 million pounds)
600 m
600 m
Nautical Miles

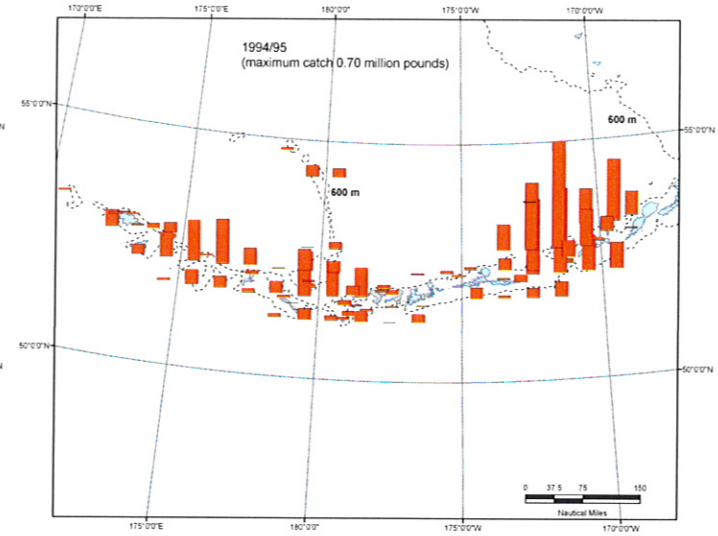
1994/95
(maximum catch 0.70 million pounds)
600 m
600 m
Nautical Miles

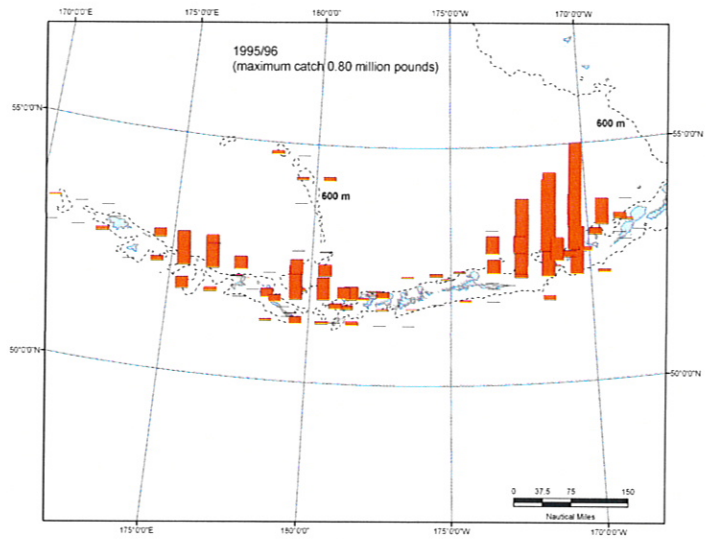
1995/96
(maximum catch 0.80 million pounds)
600 m
600 m
Nautical Miles

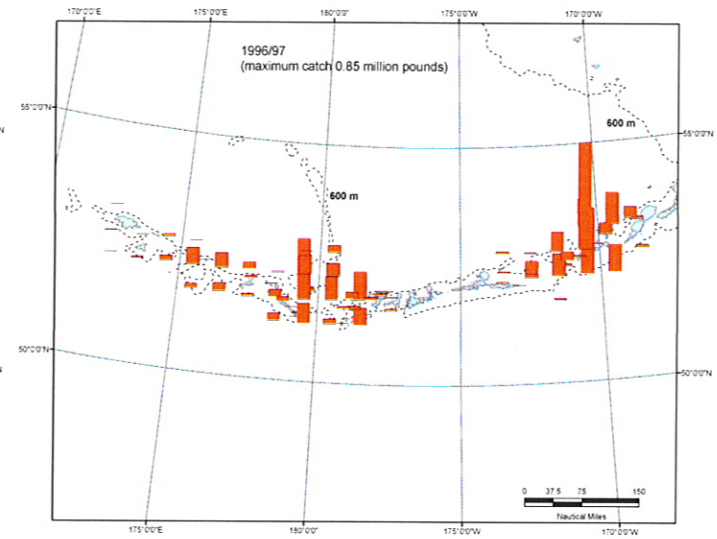
1996/97
(maximum catch 0.85 million pounds)
600 m
600 m
Nautical Miles

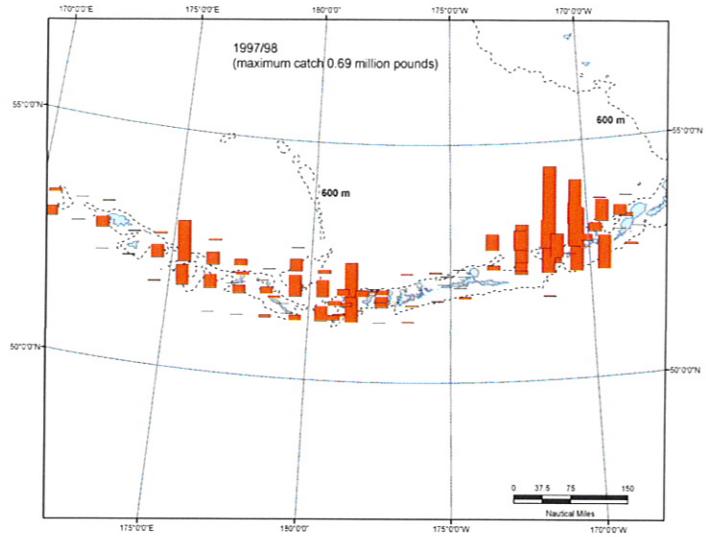
1997/98
(maximum catch 0.69 million pounds)
600 m
600 m
Nautical Miles

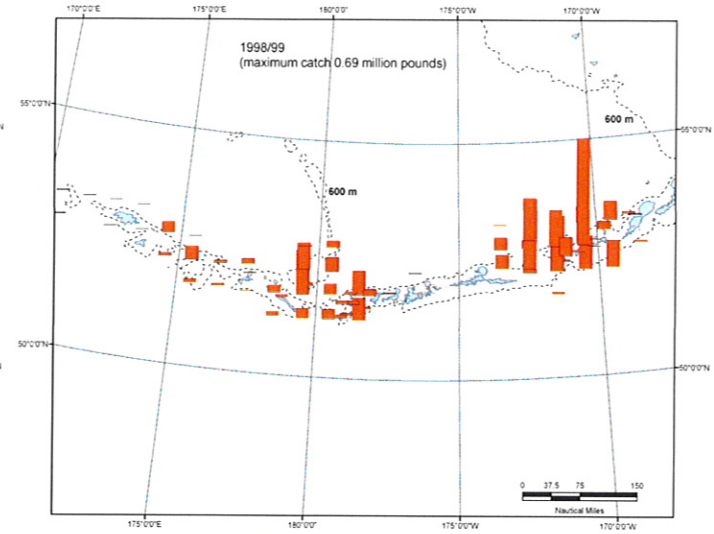
1998/99
(maximum catch 0.69 million pounds)
600 m
600 m
Nautical Miles

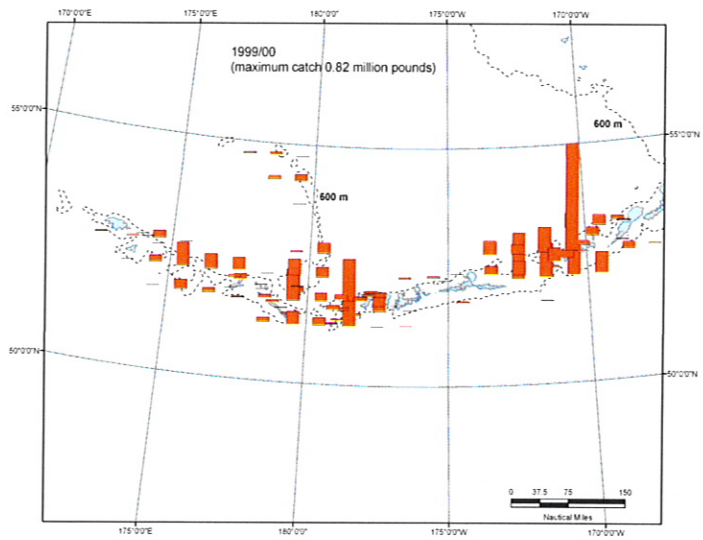
1999/00
(maximum catch 0.82 million pounds)
600 m
600 m
Nautical Miles

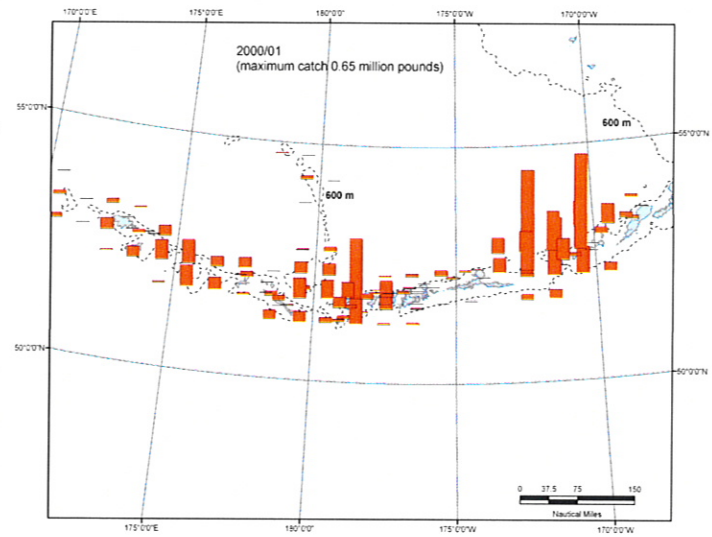
2000/01
(maximum catch 0.65 million pounds)
600 m
600 m
Nautical Miles

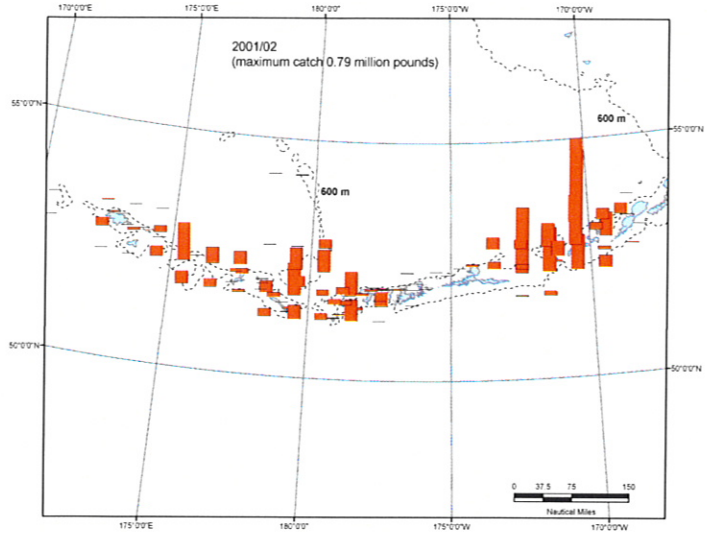
2001/02
(maximum catch 0.79 million pounds)
600 m
600 m
170°0'0"E
175°0'0"E
180°0'0"
175°0'0"W
170°0'0"W
55°0'0"N
50°0'0"N
0 37.5 75 150
Nautical Miles

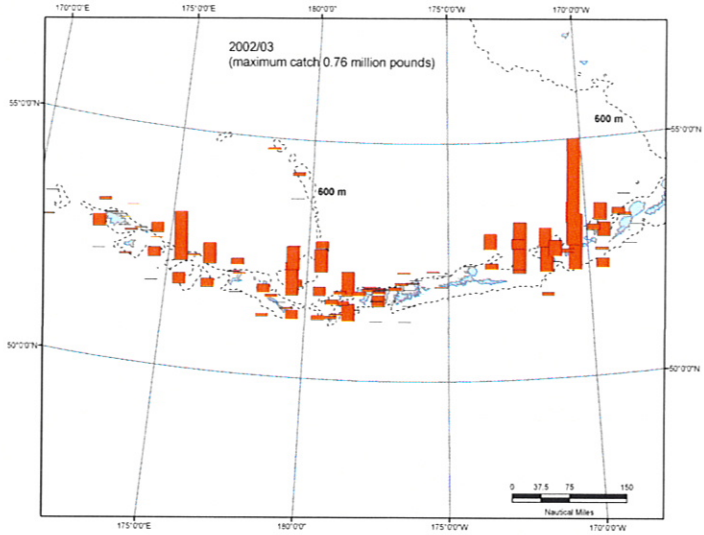
2002/03
(maximum catch 0.76 million pounds)
600 m
600 m
170°0'0"E
175°0'0"E
180°0'0"
175°0'0"W
170°0'0"W
55°0'0"N
50°0'0"N
0 37.5 75 150
Nautical Miles

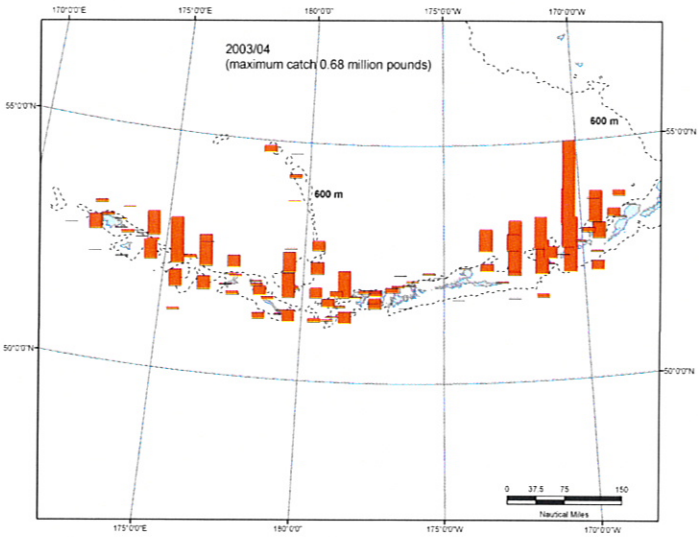
2003/04
(maximum catch 0.68 million pounds)
600 m
600 m
170°0'0"E
175°0'0"E
180°0'0"
175°0'0"W
170°0'0"W
55°0'0"N
50°0'0"N
0 37.5 75 150
Nautical Miles

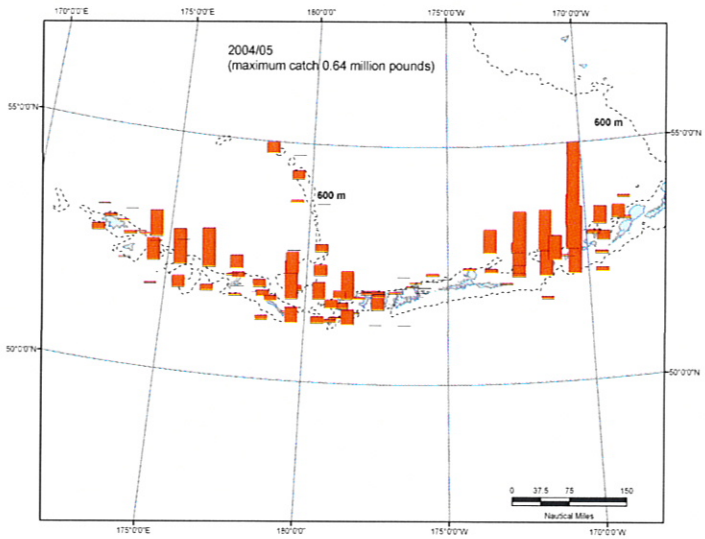
2004/05
(maximum catch 0.64 million pounds)
600 m
600 m
170°0'0"E
175°0'0"E
180°0'0"
175°0'0"W
170°0'0"W
55°0'0"N
50°0'0"N
0 37.5 75 150
Nautical Miles

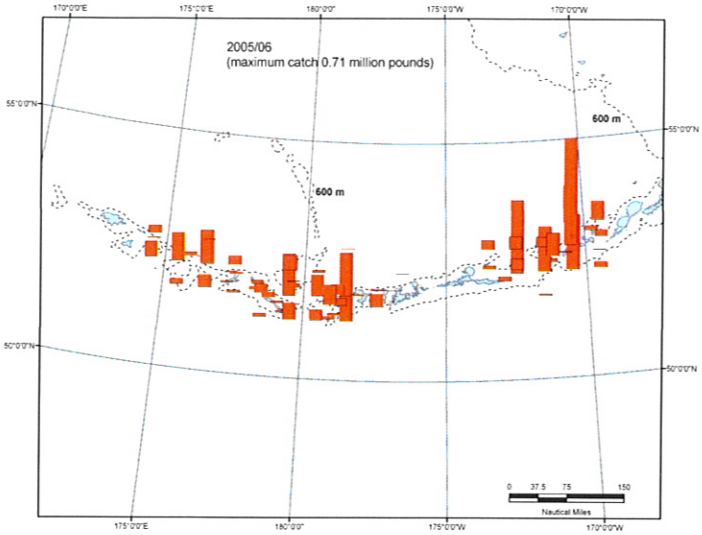
2005/06
(maximum catch 0.71 million pounds)
600 m
600 m
170°0'0"E
175°0'0"E
180°0'0"
175°0'0"W
170°0'0"W
55°0'0"N
50°0'0"N
0 37.5 75 150
Nautical Miles

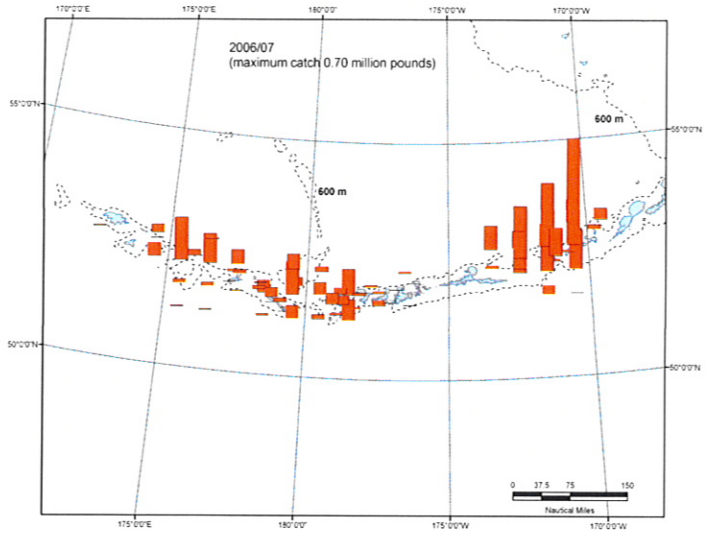
2006/07
(maximum catch 0.70 million pounds)
600 m
600 m
170°0'0"E
175°0'0"E
180°0'0"
175°0'0"W
170°0'0"W
55°0'0"N
50°0'0"N
0 37.5 75 150
Nautical Miles